

BYLAW NUMBER 185D2021

**BEING A BYLAW OF THE CITY OF CALGARY
TO AMEND THE LAND USE BYLAW 1P2007
(LAND USE AMENDMENT
LOC2020-0028/CPC2021-1433)**

WHEREAS it is desirable to amend the Land Use Bylaw Number 1P2007 to change the land use designation of certain lands within the City of Calgary;

AND WHEREAS Council has held a public hearing as required by Section 692 of the Municipal Government Act, R.S.A. 2000, c.M-26 as amended;


NOW, THEREFORE, THE COUNCIL OF THE CITY OF CALGARY ENACTS AS FOLLOWS:

1. The Land Use Bylaw, being Bylaw 1P2007 of the City of Calgary, is hereby amended by deleting that portion of the Land Use District Map shown as shaded on Schedule "A" to this Bylaw and replacing it with that portion of the Land Use District Map shown as shaded on Schedule "B" to this Bylaw, including any land use designation, or specific land uses and development guidelines contained in the said Schedule "B".
2. This Bylaw comes into force on the date it is passed.

READ A FIRST TIME ON DECEMBER 06, 2021

READ A SECOND TIME, AS AMENDED, ON DECEMBER 06, 2021

READ A THIRD TIME, AS AMENDED, ON DECEMBER 06, 2021

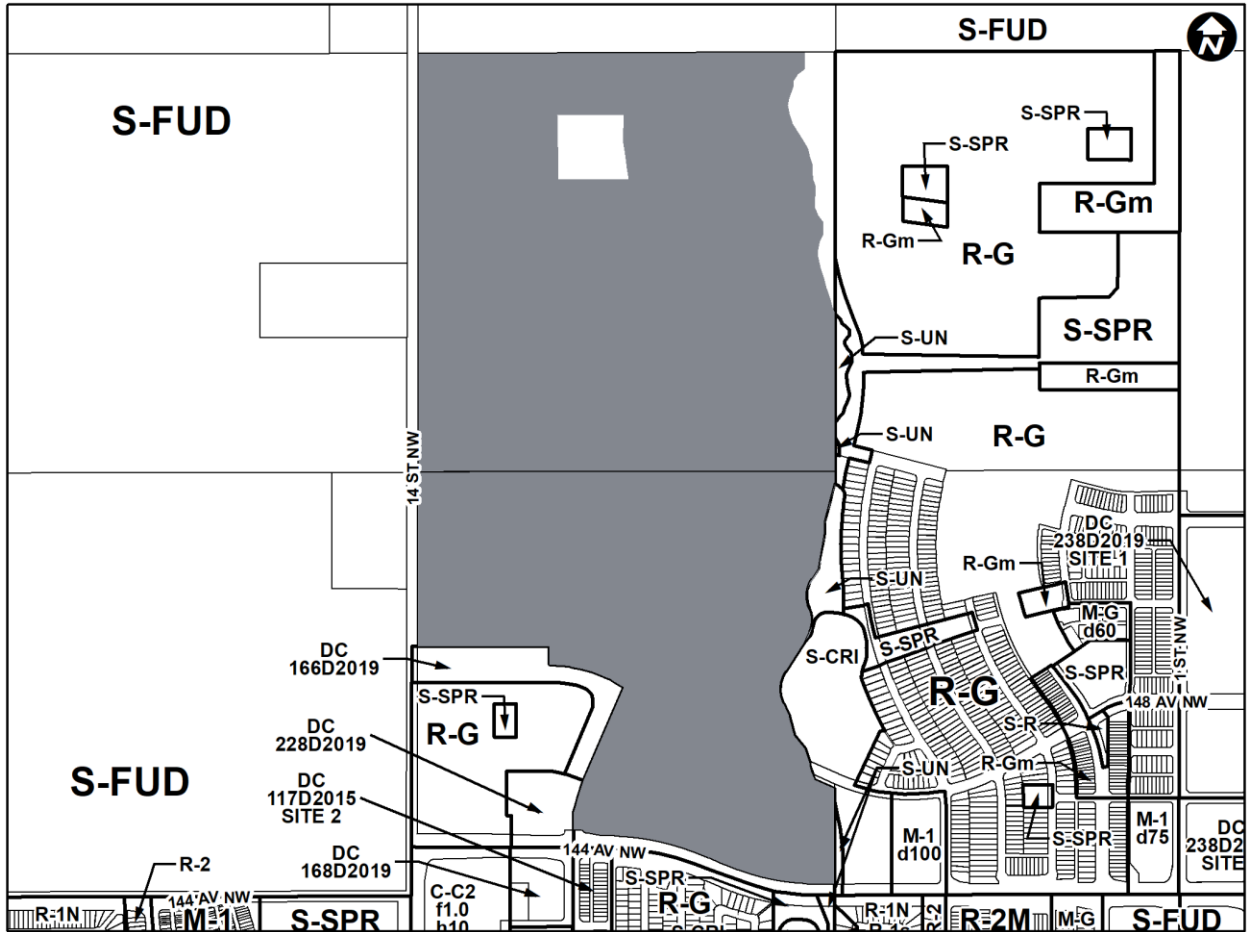


DEPUTY MAYOR
SIGNED ON DECEMBER 14, 2021

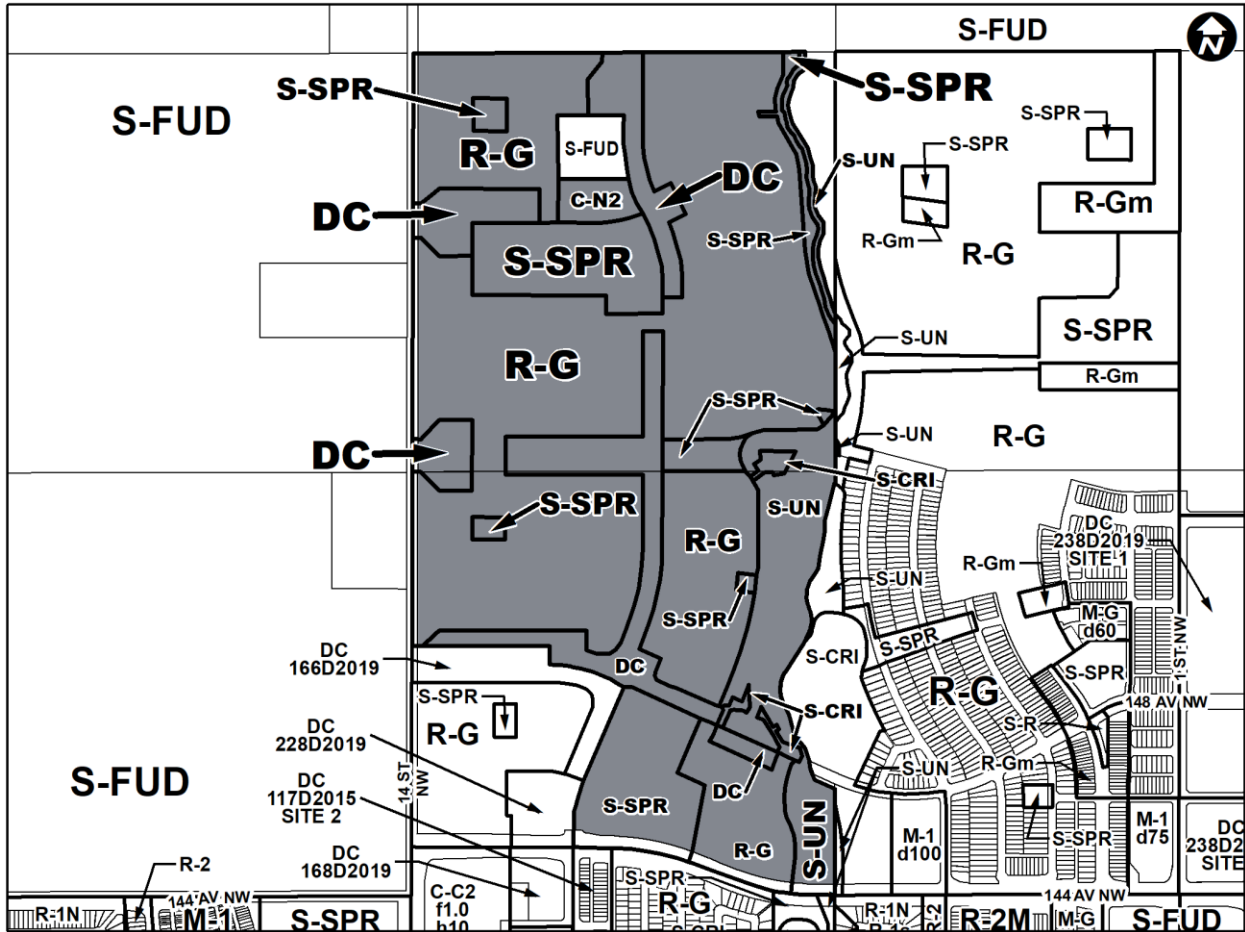


ACTING CITY CLERK
SIGNED ON DECEMBER 14, 2021

SCHEDULE A



SCHEDULE B



DIRECT CONTROL DISTRICT

Purpose

- 1 This Direct Control District Bylaw is intended to:
 - (a) accommodate street-oriented residential development in the form of semi-detached dwellings and rowhouse buildings on small-scale lots with minimal rear yard setbacks; and
 - (b) accommodate live work uses in rowhouse buildings.

Compliance with Bylaw 1P2007

- 2 (1) Unless otherwise specified in subsection (2), the rules and provisions of Parts 1, 2, 3 and 4 of Bylaw 1P2007 apply to this Direct Control District Bylaw.

**AMENDMENT LOC2020-0028/CPC2021-1433
BYLAW NUMBER 185D2021**

- (2) Section 13(99) of Bylaw 1P2007 does not apply in this Direct Control District. Where **parcel** is referenced in this Direct Control District Bylaw or in any of the rules in Bylaw 1P2007 incorporated by reference into this Direct Control District Bylaw, it refers to or is deemed to refer to Section 4 of this Direct Control District Bylaw.

Reference to Bylaw 1P2007

- 3 Within this Direct Control District Bylaw, a reference to a section of Bylaw 1P2007 is deemed to be a reference to the section as amended from time to time.

General Definitions

- 4 In this Direct Control District Bylaw, **parcel** means:

- (a) the aggregate of the one or more areas of land described in a certificate of title or described in a certificate of title by reference to a plan filed or registered in a land titles office; and
- (b) includes a **bare land unit** created under a condominium plan.

Defined Uses

- 5 In this Direct Control District:

- (a) “**DC Live Work Unit**” means a **use**:
- (i) where a business is operated from a **Dwelling Unit**, by the resident of the **Dwelling Unit**, but does not include a **Home Occupation – Class 1** or **Home Occupation – Class 2**;
 - (ii) that may incorporate only the following **uses** in a **Dwelling Unit** to create a **DC Live Work Unit** in this Direct Control District:
 - (A) **Artist’s Studio**;
 - (B) **Health Care Service**;
 - (C) **Office**; and
 - (D) **Retail and Consumer Service**, provided any products sold are also made on the premises or directly related to the service provided; and
 - (iii) where the **Health Care Service use** is limited to the following activities:
 - (A) counselling; and
 - (iv) that must be contained within a **Rowhouse Building**.

Permitted Uses

- 6 The **permitted uses** of the Residential – Low Density Multiple Dwelling (R-2M) District of Bylaw 1P2007 are the **permitted uses** in this Direct Control District.

Discretionary Uses

7 The **discretionary uses** of the Residential – Low Density Multiple Dwelling (R-2M) District of Bylaw 1P2007 are the **discretionary uses** in this Direct Control District with the addition of:

- (a) **DC Live Work Unit.**

Bylaw 1P2007 District Rules

8 Unless otherwise specified, the rules of the Residential – Low Density Multiple Dwelling (R-2M) District of Bylaw 1P2007 apply in this Direct Control District.

Number of Main Residential Buildings on a Parcel

9 The maximum number of **main residential buildings** allowed on a **parcel** is one.

Density

10 There is no maximum **density** on a parcel containing a **Rowhouse Building**.

Laned Parcel

- 11 (1) All **parcels** must share a **property line** with a **lane** that provides vehicle access.
- (2) All vehicle access to a **parcel** must be from the **lane**.

Parcel Width

- 12 (1) The minimum **parcel width** for each **parcel** containing one **Dwelling Unit** of a **Semi-detached Dwelling** is:
 - (a) 7.2 metres for a **corner parcel**; and
 - (b) 6.0 metres in all other cases.
- (2) The minimum **parcel width** for a **parcel** containing one **Dwelling Unit** of a **Rowhouse Building** is:
 - (a) 4.5 metres for a **corner parcel**; and
 - (b) 3.3 metres in all other cases.

Parcel Depth

13 The minimum **parcel depth** is 18.5 metres.

Parcel Area

- 14 The minimum **parcel** area is:
 - (a) 111.0 square metres for a **parcel** containing an individual **Dwelling Unit** of a **Semi-detached Dwelling**; and
 - (b) 62.0 metres for a **parcel** containing an individual **Dwelling Unit** in a **Rowhouse Building**.

Parcel Coverage

- 15 (1) Unless otherwise referenced in subsection (2) the maximum **parcel coverage** is 90.0 per cent of the area of the **parcel**.
- (2) The maximum **parcel** coverage referenced in subsection (1), must be reduced by 21.0 square metres for each required **motor vehicle parking stall** that has been provided and is not located in a **private garage**.

Building Setback Areas

- 16 The depth of all **setback areas** must be equal to the minimum **building setback** required in Sections 17, 18 and 19.

Building Setback from Front Property Line

- 17 (1) The minimum **building setback** from a **front property line** for a **porch** or **balcony** is 1.5 metres.
- (2) In all other cases, the minimum **building setback** from a **front property line** is 2.0 metres.

Building Setback from Side Property Line

- 18 (1) There is no requirement for a **building setback** from a **side property line** on which a party wall that separates two or more **Dwelling Units** is located.
- (2) For a **corner parcel**, the minimum **building setback** from a side **property line** shared with a **street** is 1.2 metres, provided there is no portion of a **building**, except for a projection allowed in section 337(3) of Bylaw 1P2007, located within 3.0 metres of:
- (a) the back of the public sidewalk; or
 - (b) the curb where there is no public sidewalk.
- (3) For **parcels** less than 12.2 metres in width, the **building setback** from a **side property line** required in subsection (4) may be reduced to 0.6 metres where:
- (a) the owner of the **parcel** proposed for **development** and the owner of the **adjacent parcel** register, against both titles, a 1.8 metre private access easement; and
 - (b) all roof drainage from the **building** is discharged through eavestroughs and downspouts onto the **parcel** on which the **building** is located.
- (4) In all other cases, the minimum **building setback** from any **side property line** is 1.2 metres.

Building Setback from Rear Property Line

- 19 (1) The minimum **building setback** from a **rear property line** is 0.6 metres.

**AMENDMENT LOC2020-0028/CPC2021-1433
BYLAW NUMBER 185D2021**

- (2) Notwithstanding section 338(4) of Bylaw 1P2007, when an attached **private garage** has a **balcony** or **deck**, the **minimum building setback** from a **rear property line** for a **balcony** or **deck** is 0.6 metres.

Building Height

20 The maximum **building height** is 13.0 metres.

Amenity Space

- 21** (1) Unless otherwise referenced in subsection (4), a **porch, balcony, deck** or **patio** must not be located in any **setback area**.
- (2) Each **Dwelling Unit** must have a **private amenity space** that:
- (a) has a minimum area of 7.0 square metres with no dimension less than 2.0 metres; and
 - (b) is provided in the form of a **porch, balcony, deck** or **patio**.
- (3) Where a **patio** is located within 4.0 metres of a **side property line** of a **parcel** containing a **Dwelling Unit**, it must be screened.
- (4) A **patio** may be located in the **front setback area** or in a **side setback area** on the **street** side of a **corner parcel**.

Balconies

- 22** (1) Unless otherwise referenced in this section, a **privacy wall** located on a **balcony**:
- (a) must not exceed 3.0 metres in height when measured from the surface of the **balcony**; and
 - (b) must not be located between the foremost front façade of the **main residential building** and the **front property line**.
- (2) A **balcony** attached to a **Semi-detached Dwelling** or **Rowhouse Building** within 1.2 metres of a party wall must have a solid **privacy wall** that:
- (a) is a minimum of 2.0 metres in height;
 - (b) is a maximum of 3.0 metres in height; and
 - (c) extends the full depth of the **balcony**.

Rules for DC Live Work Unit

- 23** (1) A DC Live Work Unit:
- (a) must not exceed 50.0 per cent of the **gross floor area** of the associated **Dwelling Unit**;

AMENDMENT LOC2020-0028/CPC2021-1433

BYLAW NUMBER 185D2021

- (b) may have two persons, other than a resident of the **DC Live Work Unit**, working at the residence where the *use* is located.
- (2) The minimum number of *motor vehicle parking stalls* for a **DC Live Work Unit** is 1.0 *motor vehicle parking stall*.
- (3) There is no requirement for *bicycle parking stalls – class 1* or *bicycle parking stalls – class 2*.

Relaxations

- 24** The *Development Authority* may relax the rules contained in Sections 8 and 12 through 23 of this Direct Control District Bylaw in accordance with Sections 31 and 36 of Bylaw 1P2007.