

BYLAW NUMBER 199D2015

**BEING A BYLAW OF THE CITY OF CALGARY
TO AMEND THE LAND USE BYLAW 1P2007
(LAND USE AMENDMENT LOC2014-0182)**

WHEREAS it is desirable to amend the Land Use Bylaw Number 1P2007 to change the land use designation of certain lands within the City of Calgary;

AND WHEREAS Council has held a public hearing as required by Section 692 of the Municipal Government Act, R.S.A. 2000, c.M-26 as amended;


NOW, THEREFORE, THE COUNCIL OF THE CITY OF CALGARY ENACTS AS FOLLOWS:

1. The Land Use Bylaw, being Bylaw 1P2007 of the City of Calgary, is hereby amended by deleting that portion of the Land Use District Map shown as shaded on Schedule "A" to this Bylaw and substituting therefor that portion of the Land Use District Map shown as shaded on Schedule "B" to this Bylaw, including any land use designation, or specific land uses and development guidelines contained in the said Schedule "B".
2. This Bylaw comes into force on the date it is passed.

READ A FIRST TIME THIS 7TH DAY OF DECEMBER, 2015.

READ A SECOND TIME THIS 7TH DAY OF DECEMBER, 2015.

READ A THIRD TIME THIS 7TH DAY OF DECEMBER, 2015.

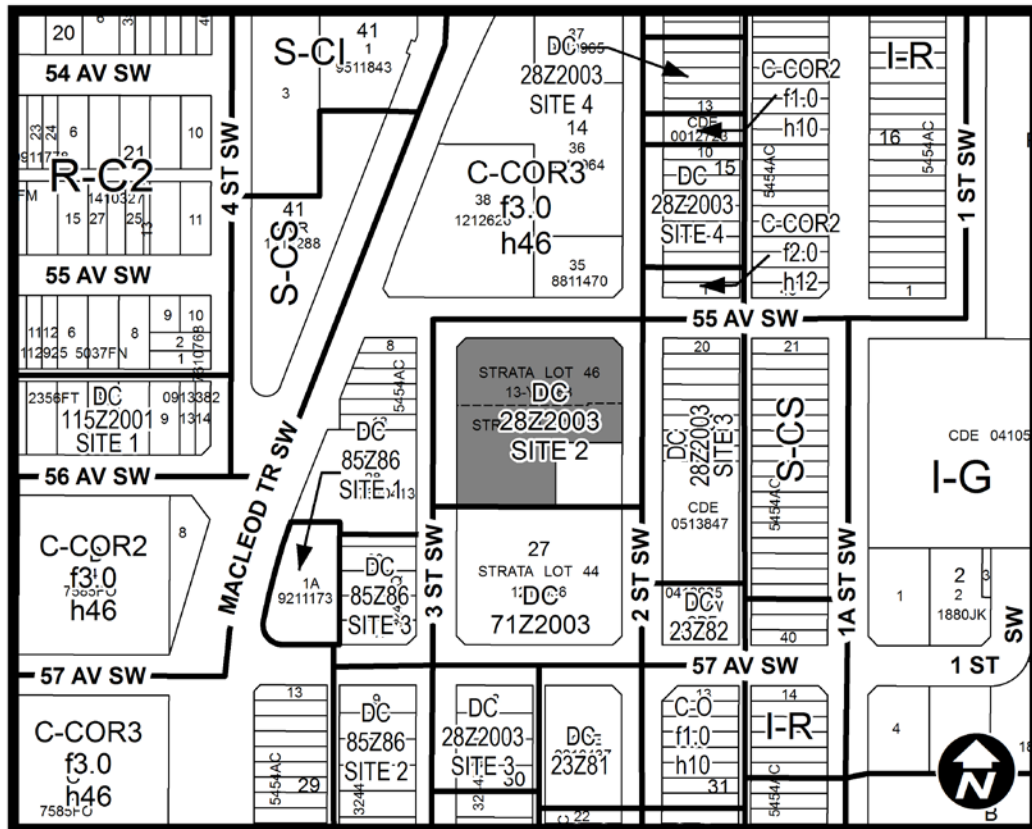


MAYOR
SIGNED THIS 7TH DAY OF DECEMBER, 2015.

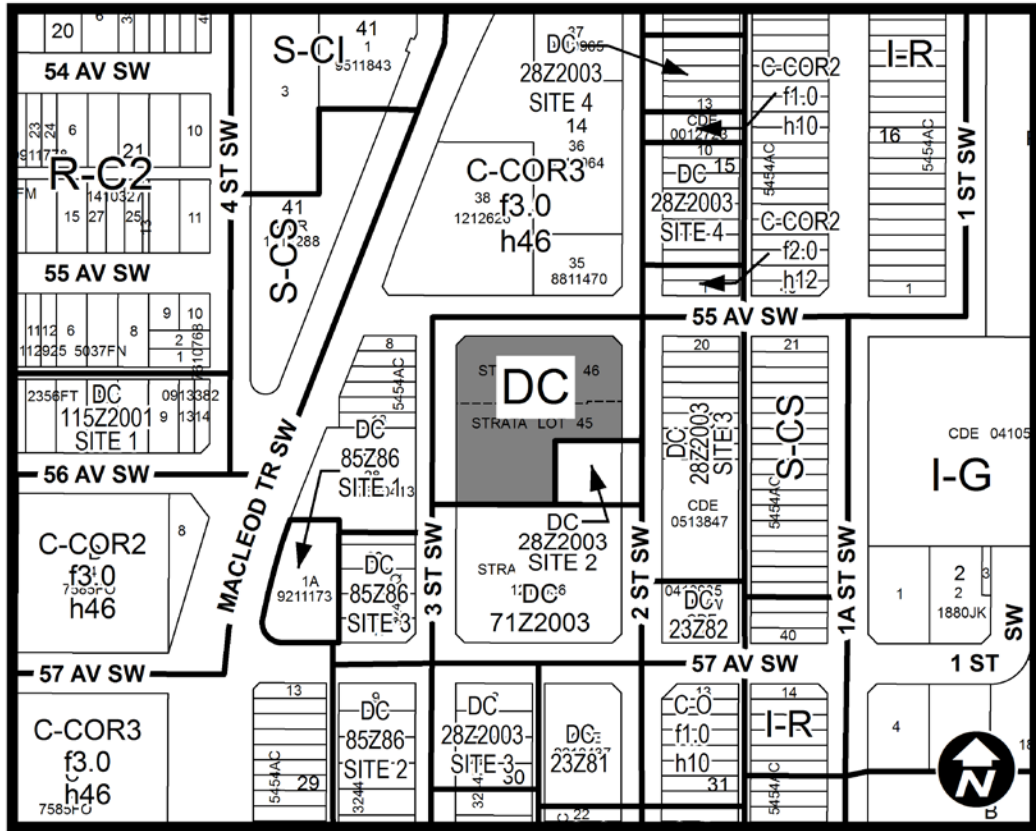


ACTING CITY CLERK
SIGNED THIS 7TH DAY OF DECEMBER, 2015.

SCHEDULE A



SCHEDULE B



DC DIRECT CONTROL DISTRICT

Purpose

1 This Direct Control District is intended to:

- (a) allow **Multi-Residential Development** with specified minimum and maximum **floor area ratios**.

Compliance with Bylaw 1P2007

2 Unless otherwise specified, the rules and provisions of Parts 1, 2, 3 and 4 of Bylaw 1P2007 apply to this Direct Control District.

AMENDMENT LOC2014-0182
BYLAW NUMBER 199D2015

Reference to Bylaw 1P2007

- 3 Within this Direct Control District, a reference to a section of Bylaw 1P2007 is deemed to be a reference to the section as amended from time to time.

Permitted Uses

- 4 The **permitted uses** of the Multi-Residential – High Density Medium Rise (M-H2) District of Bylaw 1P2007 are the **permitted uses** in this Direct Control District.

Discretionary Uses

- 5 The **discretionary uses** of the Multi-Residential – High Density Medium Rise (M-H2) District of Bylaw 1P2007 are the **discretionary uses** in this Direct Control District.

Bylaw 1P2007 District Rules

- 6 Unless otherwise specified, the rules of the Multi-Residential – High Density Medium Rise (M-H2) District of Bylaw 1P2007 apply in this Direct Control District.

Floor Area Ratio

- 7 (1) The minimum **floor area ratio** is 2.0.
(2) The maximum **floor area ratio** is 5.0.

Density

- 8 (1) There is no minimum **density**.
(2) There is no maximum **density**.

Motor Vehicle Parking Stalls

- 9 If a **building** contains three or more **units** with a shared entrance facilities in a **Multi-Residential Development** and **Multi-Residential Development – Minor**, the minimum **motor vehicle parking stall** requirement:
- (a) for each **Dwelling Unit** and **Live Work Unit** is 0.65 stalls for resident parking;
 - (b) for each **Dwelling Unit** is 0.15 **visitor parking stalls** per **unit**, and
 - (c) for each **Live Work Unit** is 0.5 **visitor parking stalls** per **unit**.