

**BYLAW NUMBER 185D2018**

**BEING A BYLAW OF THE CITY OF CALGARY  
TO AMEND THE LAND USE BYLAW 1P2007  
(LAND USE AMENDMENT  
LOC2018-0026/CPC2018-0516)**

\*\*\*\*\*


**WHEREAS** it is desirable to amend the Land Use Bylaw Number 1P2007 to change the land use designation of certain lands within the City of Calgary;

**AND WHEREAS** Council has held a public hearing as required by Section 692 of the Municipal Government Act, R.S.A. 2000, c.M-26 as amended;


**NOW, THEREFORE, THE COUNCIL OF THE CITY OF CALGARY ENACTS AS FOLLOWS:**

1. The Land Use Bylaw, being Bylaw 1P2007 of the City of Calgary, is hereby amended by deleting that portion of the Land Use District Map shown as shaded on Schedule "A" to this Bylaw and substituting therefor that portion of the Land Use District Map shown as shaded on Schedule "B" to this Bylaw, including any land use designation, or specific land uses and development guidelines contained in the said Schedule "B".
2. This Bylaw comes into force on the date it is passed.

READ A FIRST TIME ON	<u>                                JUNE 11 2018                                </u>
READ A SECOND TIME ON	<u>                                JUNE 11 2018                                </u>
READ A THIRD TIME ON	<u>                                JUNE 11 2018                                </u>

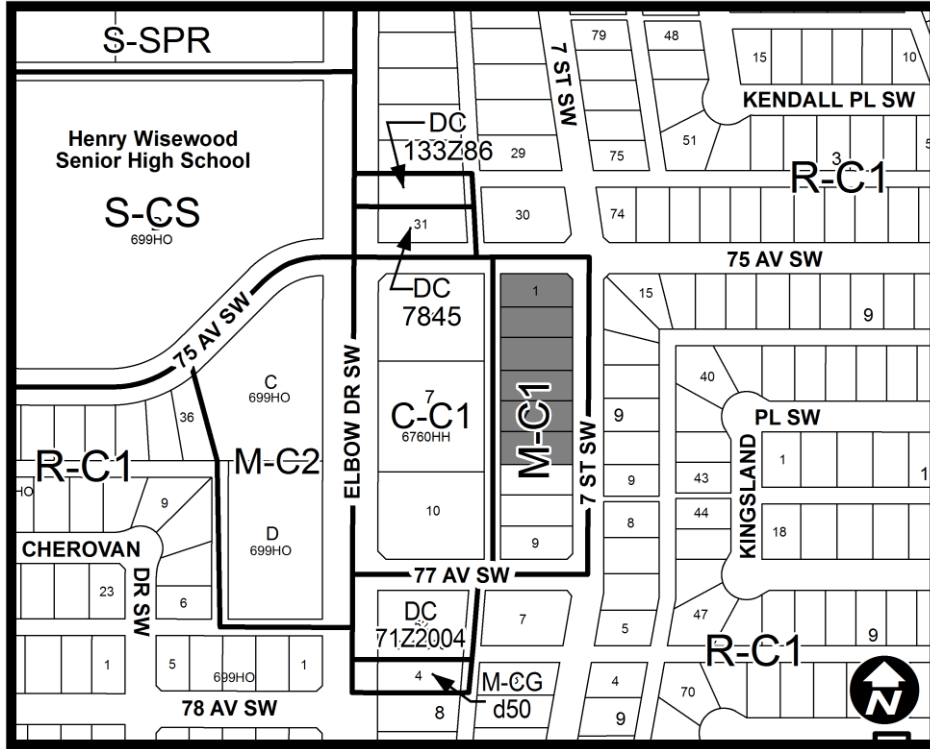
  
\_\_\_\_\_  
MAYOR

SIGNED ON                                 JUNE 11 2018                                

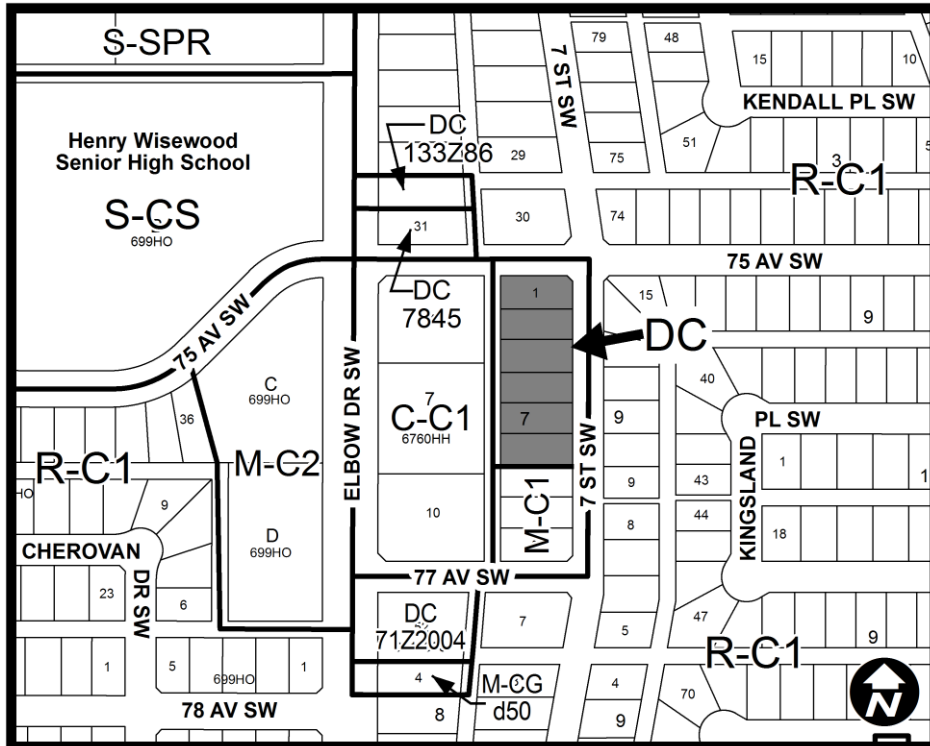
  
\_\_\_\_\_  
ACTING CITY CLERK

SIGNED ON                                 JUNE 11 2018

**SCHEDULE A**



**SCHEDULE B**



**DC DIRECT CONTROL DISTRICT**

**Purpose**

- 1 This Direct Control District is intended to:
  - (a) provide special provisions applicable only to **Assisted Living**; and,
  - (b) establish the maximum *density* for the *parcel* for **Multi-Residential Development**.

**Compliance with Bylaw 1P2007**

- 2 Unless otherwise specified, the rules and provisions of Parts 1, 2, 3 and 4 of Bylaw 1P2007 apply to this Direct Control District.

**Reference to Bylaw 1P2007**

- 3 Within this Direct Control District, a reference to a section of Bylaw 1P2007 is deemed to be a reference to the section as amended from time to time.

**Permitted Uses**

- 4 The **permitted uses** of the Multi-Residential – Contextual Medium Profile (M-C2) District of Bylaw 1P2007 are the **permitted uses** in this Direct Control District.

**Discretionary Uses**

- 5 The **discretionary uses** of the Multi-Residential – Contextual Medium Profile (M-C2) District of Bylaw 1P2007 are the **discretionary uses** in this Direct Control District.

**Bylaw 1P2007 District Rules**

- 6 Unless otherwise specified, the rules of the Multi-Residential – Contextual Medium Profile (M-C2) District of Bylaw 1P2007 apply in this Direct Control District.

**Density**

- 7 The maximum **density** for the **parcel** is 190 **units** per hectare.

**Rules for Assisted Living**

- 8 Where the entire **building** is for **Assisted Living**:

- (1) The maximum **building height** is 17.0 metres.
- (2) There is no maximum area of a horizontal cross section through the **building**.
- (3) The minimum **building setback** from a **property line** shared with a **street** is 3.0 metres.
- (4) The minimum **building setback** from a **property line** shared with another **parcel** designated as **multi-residential district** is 2.0 metres.
- (5) The maximum **hard surfaced landscaped area** is 55.0 per cent of the required **landscaped area**.