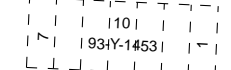
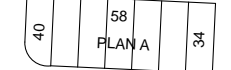







Land Use Districts

This map forms part of the Calgary Land Use By-law 1P2007. Land Use Districts are subject to amendment by by-law of City Council and the maps are updated as soon as possible following Council's decision.

- Legend**
-  Tentative Plan
 -  Legal Base
 -  Street Names
 -  Light Rail Transit
 -  City Limits
 -  Land Use Lines
 -  Land Use Designation

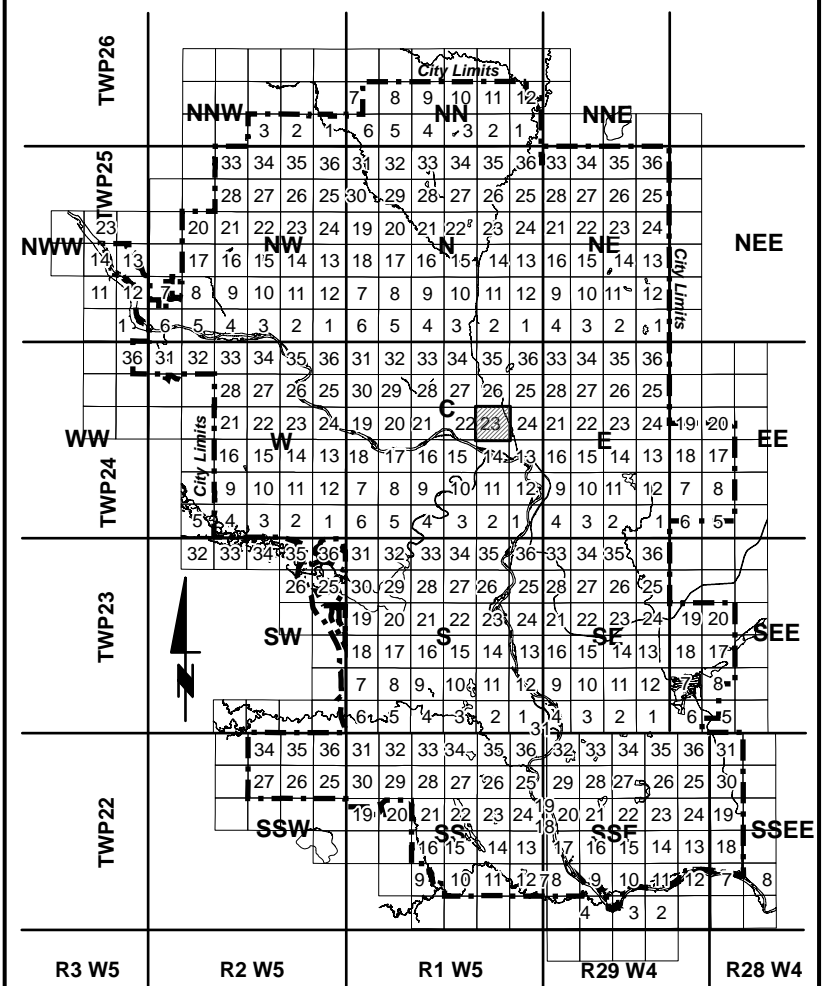
District Modifiers

Some districts of this landuse bylaw include modifiers where:

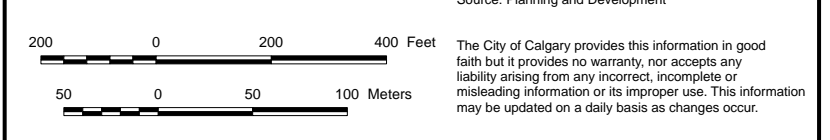
- "d" followed by a number indicates the maximum density in units per hectare
- "f" followed by a number indicates the maximum floor area ratio
- "h" followed by a number indicates the maximum height in metres

Land Use Update: 2024 February 06

Key Map



SECTION 23C T24 R1 W5



Source: Planning and Development

The City of Calgary provides this information in good faith but provides no warranty, nor accepts any liability arising from any incorrect, incomplete or misleading information or its improper use. This information may be updated on a daily basis as changes occur.

