








Long Range Scenario Anticipated Project Maps

These maps highlight major infrastructure improvement projects that are anticipated to be completed between 2049 and the Long Range Scenario. They represent the changes in the transportation network expected between the 2048 Scenario (Run ID:101118) and the Long Range Scenario (Run ID:092718). These projects are categorized and coloured as follows:

	Road Project
	LRT or Transitway Project
	New BRT or Regular Bus Route
	HOV Project
	Other New Network Roads

While the scenario series is built to reflect the expected timeline and design of anticipated projects, the projects in these scenarios do not necessarily represent the most current plans. Please contact Network Planning or Transit Planning to obtain the most up to date information regarding anticipated projects.

If you have questions or would like additional details please contact TranPlanForecast@calgary.ca.
ADVISORY: Prior to application in any study, all model inputs and outputs require interpretation and adjustment.
DISCLAIMER: The City of Calgary provides this information in good faith but provides no warranty, nor accepts any liability arising from any incorrect, incomplete or misleading information or its improper use.

