Calgary

Glenmore Trail East Interchanges Functional Planning Study

Appendix F - Functional Design Drawings

Prepared By:

PARSONS

ISL Engineering and Land Services

THE CITY OF

CALGARY

TRANSPORTATION PLANNING

FUNCTIONAL PLANNING STUDY
GLENMORE TRAIL EAST

STONEY TRAIL TO RAINBOW ROAD (RANGE ROAD 283)

2018

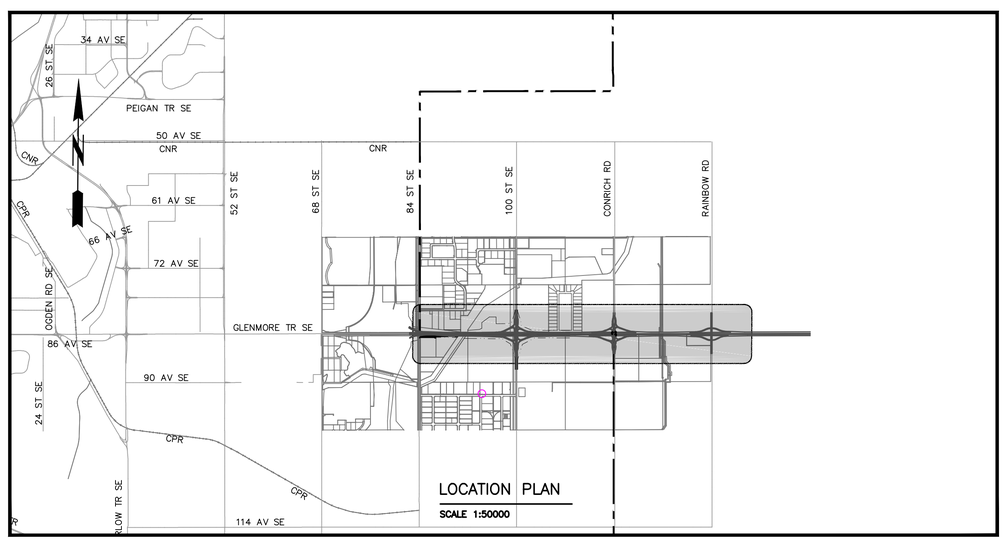

DRAFT
APRIL 20, 2018

ISC : UNRESTRICTED

MICRO
NO:

DRAWING NUMBER	DRAWING TITLE
00 – TI	TITLE PAGE
01 – DI	DRAWING INDEX
02 – PP1	PLAN AND PROFILE – GLENMORE TRAIL STA 0+000 TO STA 0+950
02 – PP2	PLAN AND PROFILE – GLENMORE TRAIL STA 0+950 TO STA 2+500
02 – PP3	PLAN AND PROFILE – GLENMORE TRAIL STA 2+500 TO STA 4+050
02 – PP4	PLAN AND PROFILE – GLENMORE TRAIL STA 4+050 TO STA 5+600
03 – IP1	INTERCHANGE PLAN – 100 STREET SE (GARDEN ROAD)
03 – IP2	INTERCHANGE PLAN – 116 STREET SE (CONRICH ROAD)
03 – IP3	INTERCHANGE PLAN – RAINBOW ROAD (RANGE ROAD 283)
04 – RP1	ROADWAY PLAN – 100 STREET SE (GARDEN ROAD) – BASKET WEAVE OPTION
04 – RP2	ROADWAY PLAN – 100 STREET SE (GARDEN ROAD) – BASKET WEAVE OPTION
04 – RP3	ROADWAY PLAN – STONEY TRAIL RAMP CONNECTIONS
05 – PR1	ROAD PROFILES – 100 STREET SE (GARDEN ROAD)
05 – PR2	ROAD PROFILES – 100 STREET SE (GARDEN ROAD) I/C RAMPS
05 – PR3	ROAD PROFILES – 100 STREET SE (GARDEN ROAD) I/C RAMPS
05 – PR4	ROAD PROFILES – BASKET WEAVE OPTION
05 – PR5	ROAD PROFILES – BASKET WEAVE OPTION
05 – PR6	ROAD PROFILES – 116 STREET SE (CONRICH ROAD)
05 – PR7	ROAD PROFILES – 116 STREET SE (CONRICH ROAD) INTERCHANGE RAMPS
05 – PR8	ROAD PROFILES – 116 STREET SE (CONRICH ROAD) INTERCHANGE RAMPS
05 – PR9	ROAD PROFILES – RAINBOW ROAD (RANGE ROAD 283)
05 – PR10	ROAD PROFILES – RAINBOW ROAD (RANGE ROAD 283) INTERCHANGE RAMPS
05 – PR11	ROAD PROFILES – RAINBOW ROAD (RANGE ROAD 283) INTERCHANGE RAMPS
06 – TS1	TYPICAL CROSS SECTIONS LOCATION MAP
06 – TS2	TYPICAL CROSS SECTIONS – GLENMORE TRAIL
06 – TS3	TYPICAL CROSS SECTIONS – GLENMORE TRAIL
06 – TS4	TYPICAL CROSS SECTIONS – 100 STREET SE (GARDEN ROAD) AND RAMPS
06 – TS5	TYPICAL CROSS SECTIONS – 116 STREET SE (CONRICH ROAD) & RAINBOW ROAD (RGE RD 283)
06 – TS6	TYPICAL CROSS SECTIONS – GLENMORE TRAIL TWINNING
07 – ST1	STORMWATER PLAN – GLENMORE TRAIL STA 0+000 TO STA 0+950
07 – ST2	STORMWATER PLAN – GLENMORE TRAIL STA 0+950 TO STA 2+500
07 – ST3	STORMWATER PLAN – GLENMORE TRAIL STA 0+000 TO STA 0+950 – BASKET WEAVE OPTION
07 – ST4	STORMWATER PLAN – GLENMORE TRAIL STA 0+950 TO STA 2+500 – BASKET WEAVE OPTION
07 – ST5	STORMWATER PLAN – GLENMORE TRAIL STA 2+500 TO STA 4+050
07 – ST6	STORMWATER PLAN – GLENMORE TRAIL STA 4+050 TO END

DRAWING NUMBER	DRAWING TITLE
08 – B1	STRUCTURAL DRAWINGS – 100 STREET SE (GARDEN ROAD) I/C – BASKET WEAVE OPTION
08 – B2	STRUCTURAL DRAWINGS – GLENMORE TRAIL EASTBOUND LANES
08 – B3	STRUCTURAL DRAWINGS – GLENMORE TRAIL WESTBOUND LANES
08 – B4	STRUCTURAL DRAWINGS – 100 STREET SE (GARDEN ROAD) I/C NB (WEST BRIDGE)
08 – B5	STRUCTURAL DRAWINGS – 100 STREET SE (GARDEN ROAD) I/C SB (EAST BRIDGE)
08 – B6	STRUCTURAL DRAWINGS – 116 STREET SE (CONRICH ROAD) I/C NB (WEST BRIDGE)
08 – B7	STRUCTURAL DRAWINGS – 116 STREET SE (CONRICH ROAD) I/C SB (EAST BRIDGE)
08 – B8	STRUCTURAL DRAWINGS – RAINBOW ROAD (RGE ROAD 283) I/C NB (WEST BRIDGE)
08 – B9	STRUCTURAL DRAWINGS – RAINBOW ROAD (RGE RAOD 283) I/C SB (EAST BRIDGE)
09 – U1	UTILITIES IMPACT PLAN – GLENMORE TRAIL STA 0+000 TO STA 0+950
09 – U2	UTILITIES IMPACT PLAN – GLENMORE TRAIL STA 0+950 TO STA 2+500
09 – U3	UTILITIES IMPACT PLAN – GLENMORE TRAIL STA 2+500 TO STA 4+050
09 – U4	UTILITIES IMPACT PLAN – GLENMORE TRAIL STA 4+050 TO STA 5+600
10 – CS1	CONSTRUCTION STAGING PLAN – 100 STREET SE (GARDEN ROAD) INTERCHANGE
10 – CS2	CONSTRUCTION STAGING PLAN – 100 STREET SE (GARDEN ROAD) INTERCHANGE
10 – CS3	CONSTRUCTION STAGING PLAN – 100 STREET SE (GARDEN ROAD) INTERCHANGE
10 – CS4	CONSTRUCTION STAGING PLAN – 100 STREET SE (GARDEN ROAD) INTERCHANGE
10 – CS5	CONSTRUCTION STAGING PLAN – BASKET WEAVE
10 – CS6	CONSTRUCTION STAGING PLAN – BASKET WEAVE
10 – CS7	CONSTRUCTION STAGING PLAN – BASKET WEAVE
10 – CS8	CONSTRUCTION STAGING PLAN – 116 STREET SE (CONRICH ROAD) INTERCHANGE
10 – CS9	CONSTRUCTION STAGING PLAN – 116 STREET SE (CONRICH ROAD) INTERCHANGE
10 – CS10	CONSTRUCTION STAGING PLAN – 116 STREET SE (CONRICH ROAD) INTERCHANGE
10 – CS11	CONSTRUCTION STAGING PLAN – 116 STREET SE (CONRICH ROAD) INTERCHANGE
10 – CS12	CONSTRUCTION STAGING PLAN – RAINBOW ROAD (RANGE ROAD 283)
10 – CS13	CONSTRUCTION STAGING PLAN – RAINBOW ROAD (RANGE ROAD 283)
10 – CS14	CONSTRUCTION STAGING PLAN – RAINBOW ROAD (RANGE ROAD 283)
10 – CS15	CONSTRUCTION STAGING PLAN – RAINBOW ROAD (RANGE ROAD 283)
11 – PI1	PROPERTY IMPACT PLAN – GLENMORE TRAIL STA 0+000 TO STA 0+950
11 – PI2	PROPERTY IMPACT PLAN – GLENMORE TRAIL STA 0+950 TO STA 2+500
11 – PI3	PROPERTY IMPACT PLAN – GLENMORE TRAIL STA 2+500 TO STA 4+050
11 – PI4	PROPERTY IMPACT PLAN – GLENMORE TRAIL SA 4+050 TO STA 5+600

CONSULTANT

PARSONS

ISL Engineering and Land Services

JOB No.

LEGEND

KEY PLAN

SCALE

FUNCTIONAL PLANNING STUDY

GLENMORE TRAIL EAST - STONEY TR TO RAINBOW RD (RANGE ROAD 283)

DRAWING INDEX

PHOTOGRAPHY DATE	HIGHWAY	DATE	REV
	560:02	JUNE 2018	

Calgary

DRAWING NO.

DI

FILE: \\YCCAN32F502\Projects\YC\602534 – Glenmore Trail East\4000 Project Data\700 Drawings\50 Working Dwgs\C3D\07 – Recommended Design\Drawing Sheets\Dwg DATE: 6/11/2018 4:22 PM BY: Jin, Jane

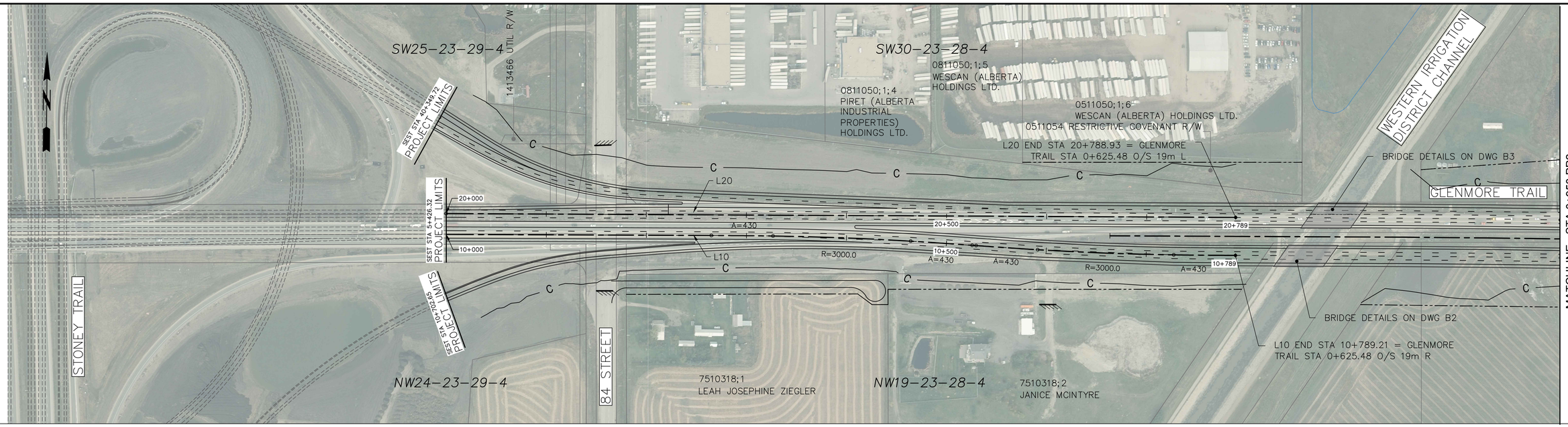

GLENMORE EB LANES – ALIGNMENT L10

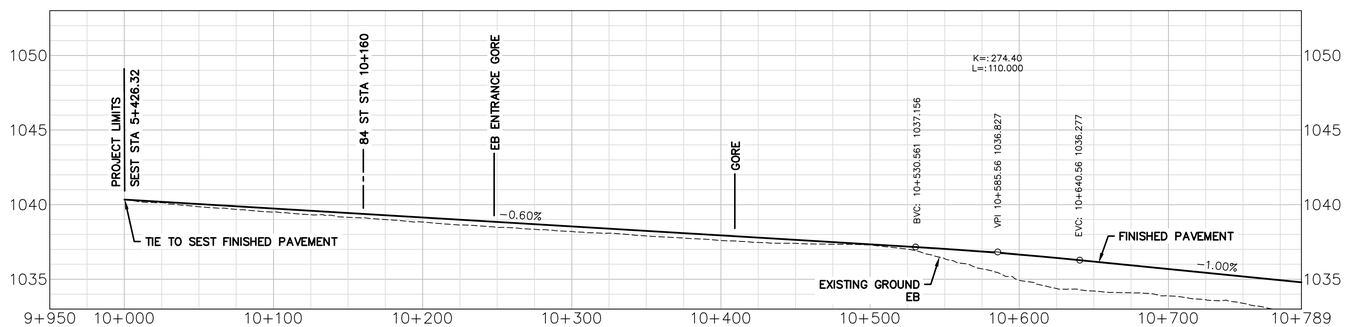

GLENMORE WB LANES – ALIGNMENT L20

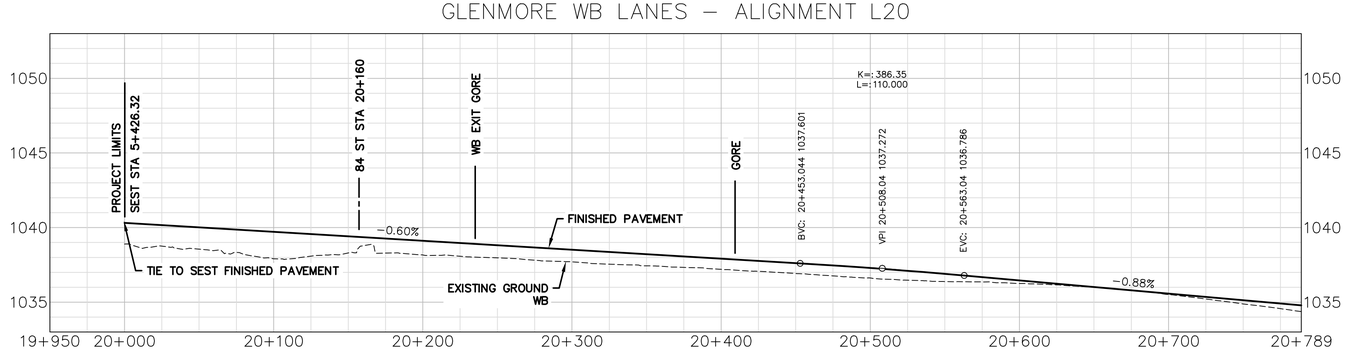

GLENMORE TRAIL

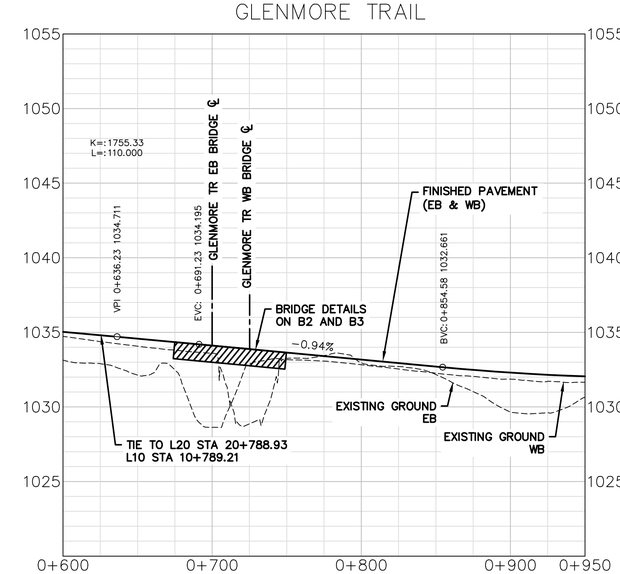

CONSULTANT

PARSONS

ISL Engineering and Land Services

JOB No.

LEGEND

- ROAD CLOSURE
- PROPOSED R/W
- GEOMETRIC POINT MARKER
- EDGE OF PAVEMENT
- PAVEMENT MARKINGS
- C — PROPOSED CUT LIMIT
- F — PROPOSED FILL LIMIT

KEY PLAN

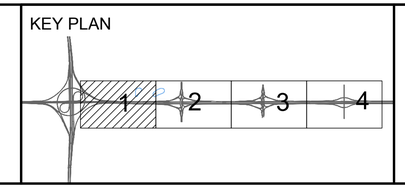

SCALE

20 0 20 40 HORIZONTAL

2 0 2 4 VERTICAL

FUNCTIONAL PLANNING STUDY

GLENMORE TRAIL EAST - STONEY TR TO RAINBOW RD (RANGE ROAD 283)

PLAN AND PROFILE

GLENMORE TRAIL STA 0+625 TO STA 0+950

ALIGNMENT L20 STA 20+000 TO STA 20+789 AND L10 STA 10+000 TO STA 10+789

PHOTOGRAPHY DATE	HIGHWAY	DATE	SHEET
	560:02	APRIL 2018	1 OF 4

Calgary

PLAN PP1

FILE: J:\TC\602534 - Glenmore Trail East\4000 Project Data\700 Drawings\50 Working Dwgs\C30\07 - Recommended Design\Drawing Sheets\PP1-PP2.dwg DATE: 4/19/2018 3:47 PM BY: XL, LZ

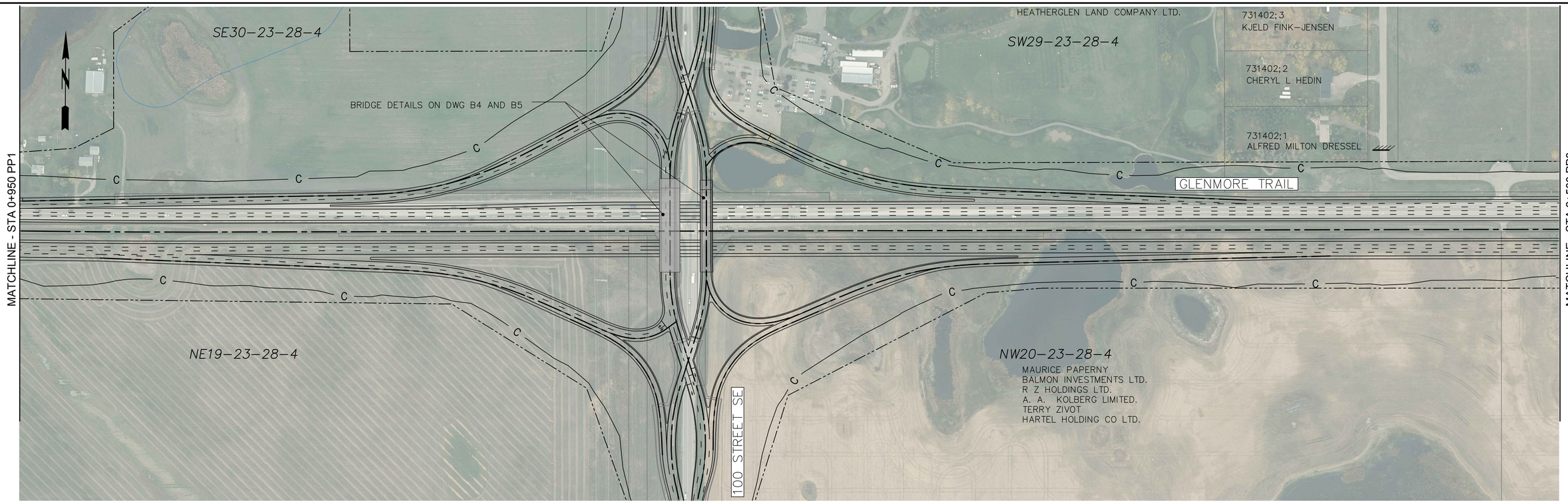

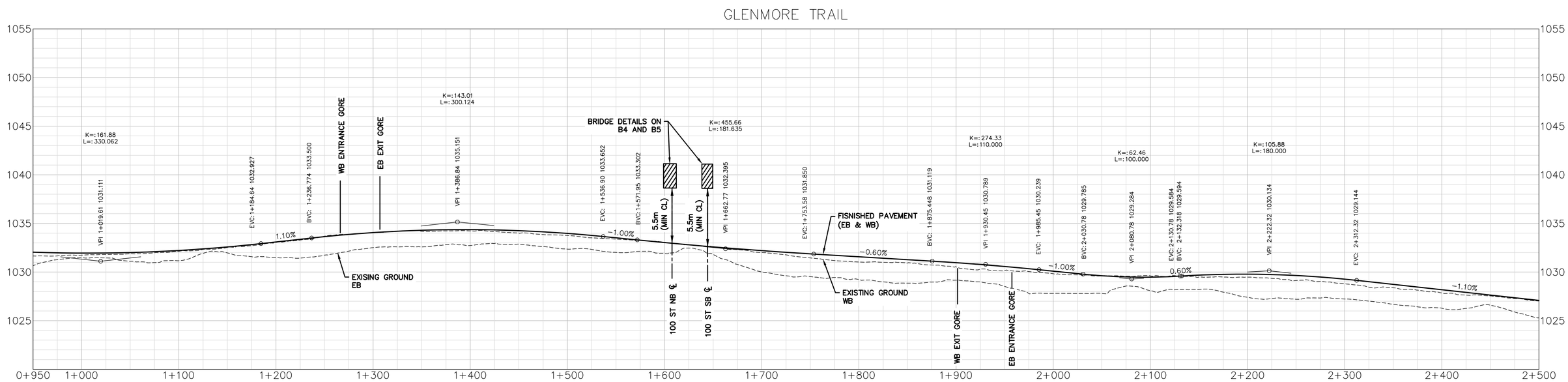

CONSULTANT

PARSONS

ISL Engineering and Land Services

JOB No.

LEGEND

- ROAD CLOSURE
- PROPOSED R/W
- GEOMETRIC POINT MARKER
- EDGE OF PAVEMENT
- PAVEMENT MARKINGS
- C — PROPOSED CUT LIMIT
- F — PROPOSED FILL LIMIT

KEY PLAN

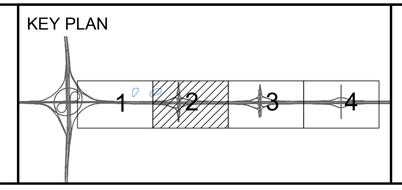

20 0 20 40 HORIZONTAL

2 0 2 4 VERTICAL

SCALE

FUNCTIONAL PLANNING STUDY

GLENMORE TRAIL EAST - STONEY TR TO RAINBOW RD (RANGE ROAD 283)

PLAN AND PROFILE

GLENMORE TRAIL STA 0+950 TO STA 2+500

PHOTOGRAPHY DATE	HIGHWAY	DATE	SHEET
	560:02	APRIL 2018	2 OF 4

Calgary

PLAN PP2

FILE: J:\TC\602534 - Glenmore Trail East\4000 Project Data\700 Drawings\50 Working Dwgs\030\07 - Recommended Design\Drawing Sheets\PP1-PP2.dwg DATE: 4/19/2018 3:50 PM BY: XL, Lz

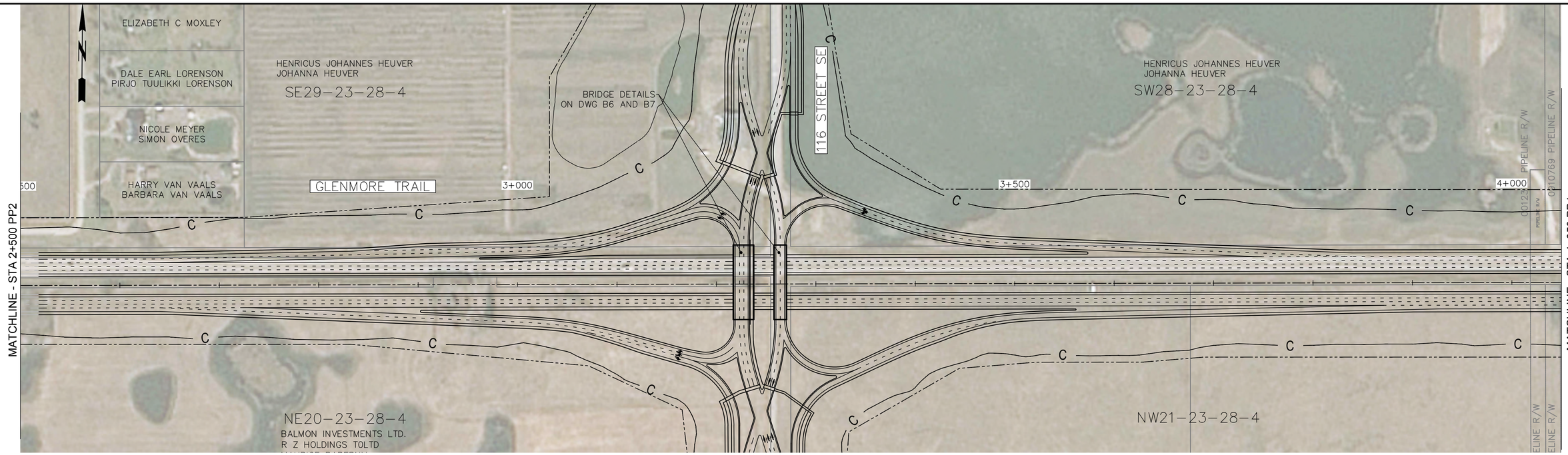

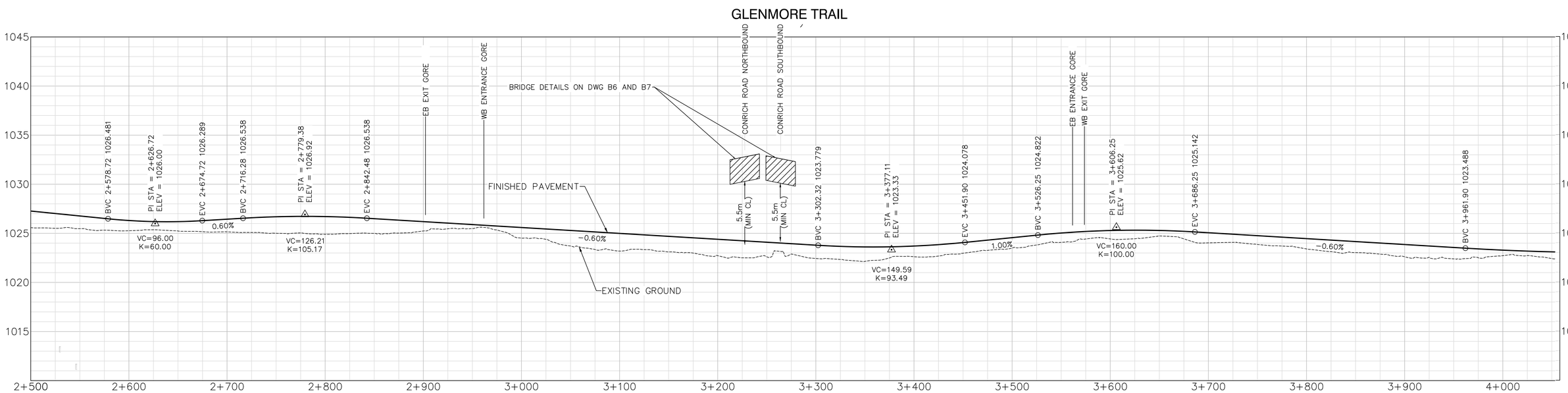

CONSULTANT

PARSONS

ISL Engineering and Land Services

JOB No.

LEGEND

- PROPOSED R/W
- GEOMETRIC POINT MARKER
- EDGE OF PAVEMENT
- PAVEMENT MARKINGS
- C — PROPOSED CUT LIMIT
- F — PROPOSED FILL LIMIT

KEY PLAN

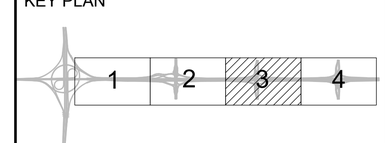

SCALE

20 0 20 40 HORIZONTAL

2 0 2 4 VERTICAL

FUNCTIONAL PLANNING STUDY

GLENMORE TRAIL EAST - STONEY TR TO RAINBOW RD (RANGE ROAD 283)

PLAN AND PROFILE

GLENMORE TRAIL STA 2+500 TO STA 4+050

PHOTOGRAPHY DATE	HIGHWAY	DATE	SHEET
	560:02	APRIL 2018	3 OF 4

Calgary

PLAN PP3

FILE: M:\265001\265834_Glenmore\r_T165L_FPS\02_CADD\20_Drafting\203_Exhibits\Plan & Profiles\265834_GLENMORE_001_PARSON_TEMPLATE.dwg DATE: 4/20/2018 3:37 PM BY: Rosario Gentile



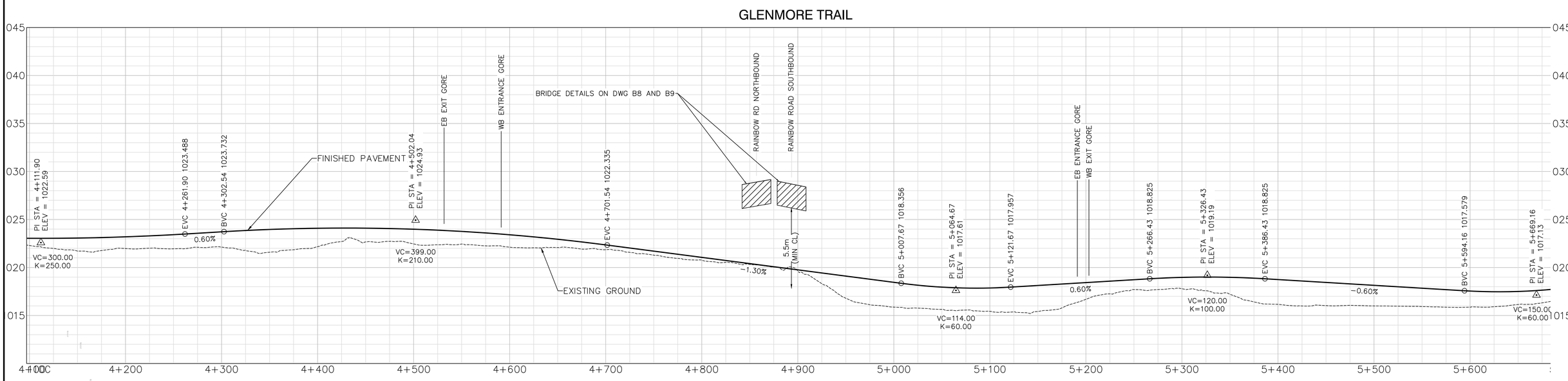

CONSULTANT

PARSONS

ISL Engineering and Land Services

JOB No.

LEGEND

- PROPOSED R/W
- GEOMETRIC POINT MARKER
- EDGE OF PAVEMENT
- PAVEMENT MARKINGS
- C — PROPOSED CUT LIMIT
- F — PROPOSED FILL LIMIT

KEY PLAN

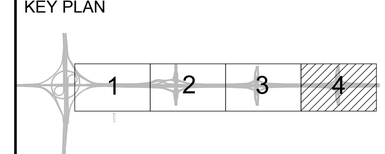

20 0 20 40
HORIZONTAL

2 0 2 4
VERTICAL

SCALE

FUNCTIONAL PLANNING STUDY

GLENMORE TRAIL EAST - STONEY TR TO RAINBOW RD (RANGE ROAD 283)

PLAN AND PROFILE

GLENMORE TRAIL STA 4+050 TO STA 5+600

PHOTOGRAPHY DATE	HIGHWAY	DATE	SHEET
	560:02	APRIL 2018	4 OF 4

Calgary

PLAN
PP4

FILE: M:\265000\265194_Glenmore1_116St_LPS\02_CADD\20_Drafting\203_Exhibits\Plan & Profiles\265194_GLENMORE_DDL_PARSON_TEMPLATE.dwg DATE: 4/20/2018 3:37 PM BY: Rosario Gentile