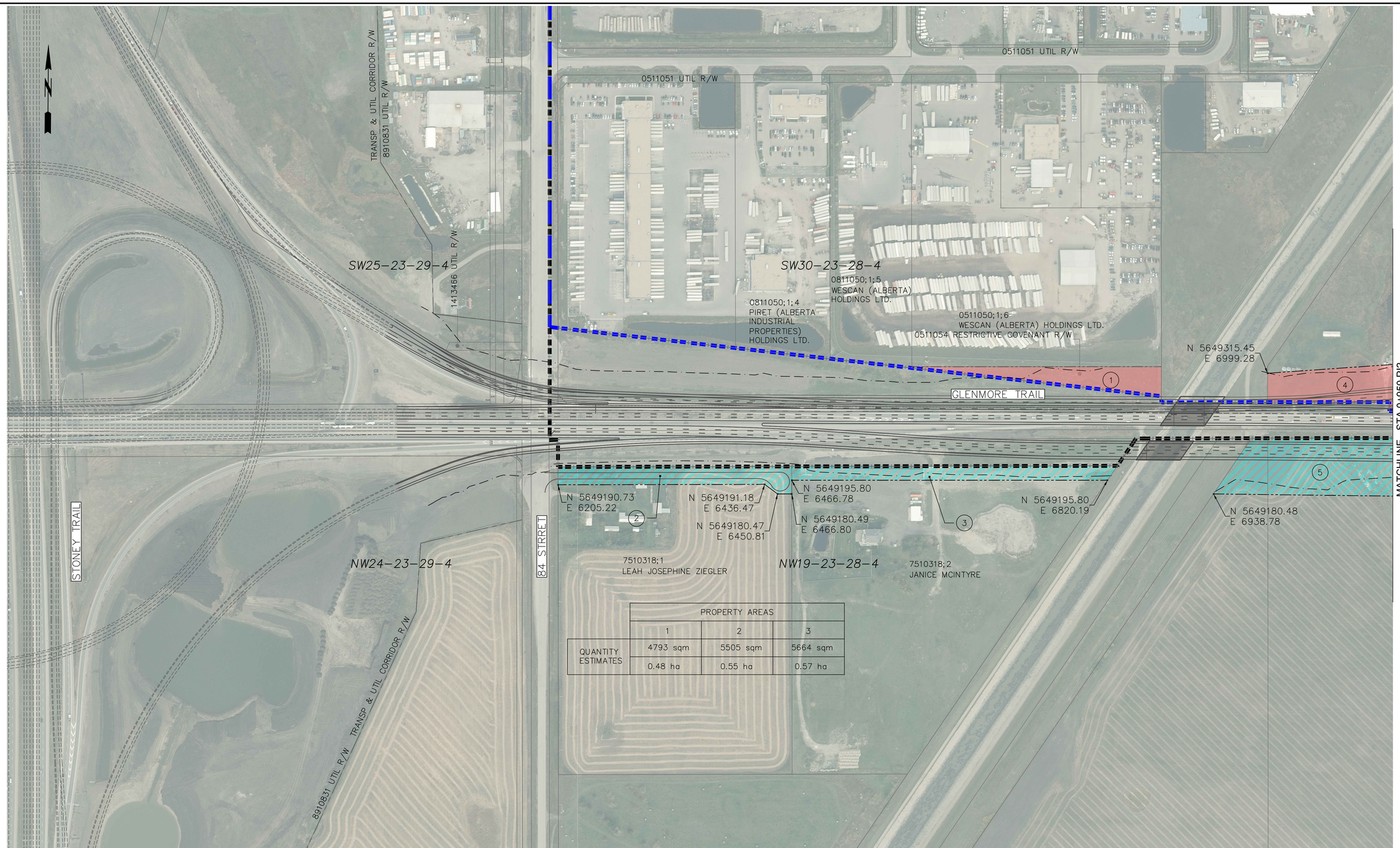

PROPERTY AREAS			
	1	2	3
QUANTITY ESTIMATES	4793 sqm	5505 sqm	5664 sqm
	0.48 ha	0.55 ha	0.57 ha

CONSULTANT

PARSONS

ISL Engineering and Land Services

JOB No.

LEGEND

- PROPOSED GRADING LIMIT
- PROPOSED R/W
- ROCKY VIEW COUNTY IMPACTED PROPERTIES
- THE CITY OF CALGARY IMPACTED PROPERTIES
- THE CITY OF CALGARY BOUNDARY
- ROCKY VIEW COUNTY BOUNDARY

KEY PLAN

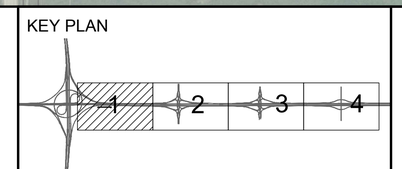

20 0 20 40
1:2000

SCALE

FUNCTIONAL PLANNING STUDY

GLENMORE TRAIL EAST - STONEY TR TO RAINBOW RD (RANGE ROAD 283)

PROPERTY IMPACT PLAN

GLENMORE TRAIL STA 0+000 TO STA 0+950

PHOTOGRAPHY DATE	HIGHWAY	DATE	SHEET
	560:02	JULY 2018	1 of 4

Calgary

PLAN
PI1

FILE: J:\CL\602534 - Glenmore Trail East\4000 Project Data\700 Drawings\50 Working Dwgs\30\07 - Recommended Design\Drawing Sheets\PI1-PI2.dwg DATE: 7/11/2018 5:06 PM BY: Cu, Jon

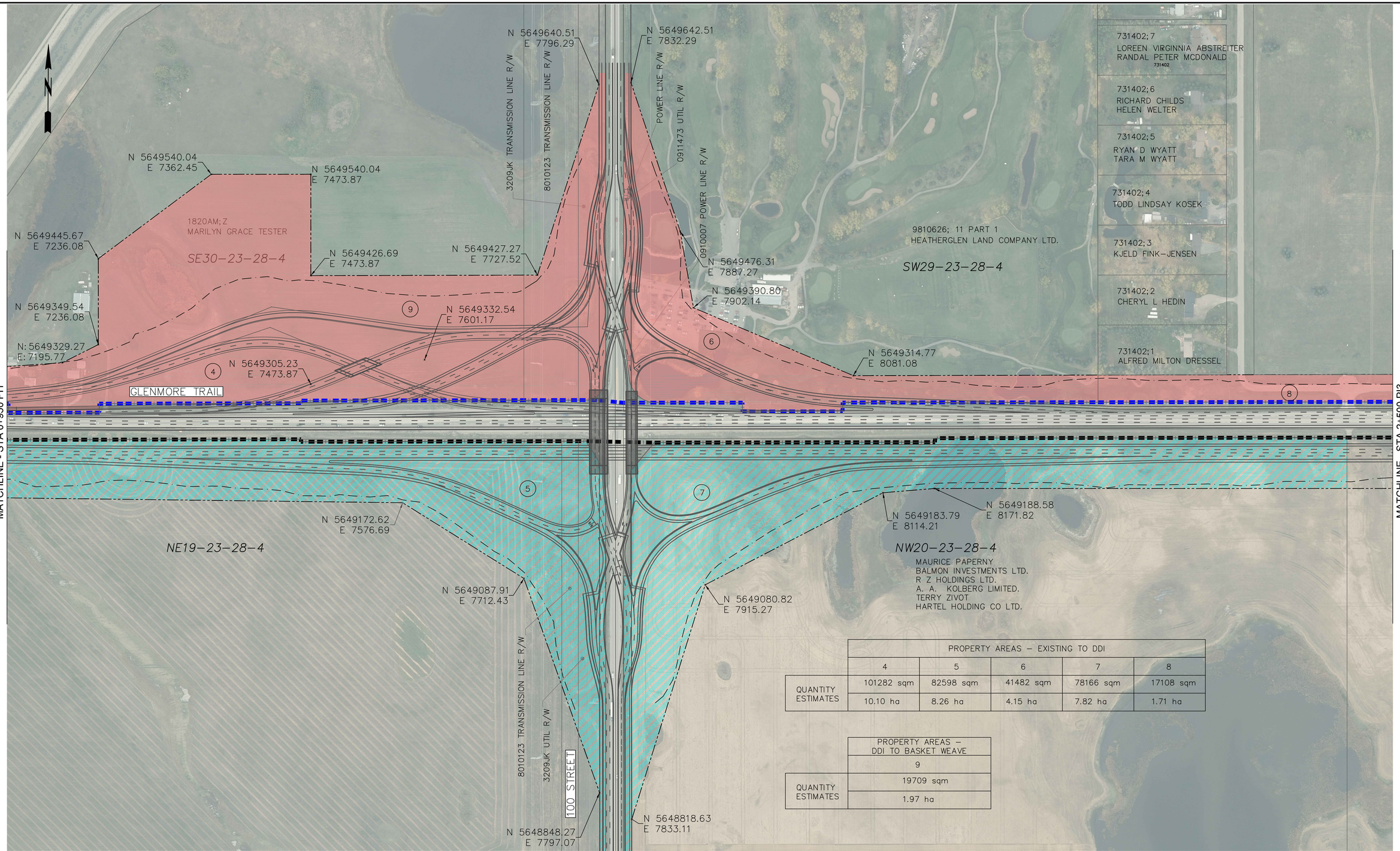

	PROPERTY AREAS – EXISTING TO DDI				
	4	5	6	7	8
QUANTITY ESTIMATES	101282 sqm	82598 sqm	41482 sqm	78166 sqm	17108 sqm
	10.10 ha	8.26 ha	4.15 ha	7.82 ha	1.71 ha

	PROPERTY AREAS – DDI TO BASKET WEAVE
	9
QUANTITY ESTIMATES	19709 sqm
	1.97 ha

CONSULTANT

PARSONS

ISL Engineering and Land Services

JOB No.

LEGEND

- PROPOSED GRADING LIMIT
- PROPOSED R/W
- ROCKY VIEW COUNTY IMPACTED PROPERTIES
- THE CITY OF CALGARY IMPACTED PROPERTIES
- THE CITY OF CALGARY BOUNDARY
- ROCKY VIEW COUNTY BOUNDARY

KEY PLAN

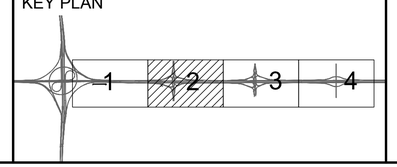

20 0 20 40
1:2000
SCALE

FUNCTIONAL PLANNING STUDY

GLENMORE TRAIL EAST - STONEY TR TO RAINBOW RD (RANGE ROAD 283)

PROPERTY IMPACT PLAN

GLENMORE TRAIL STA 0+950 TO STA 2+500

PHOTOGRAPHY DATE	HIGHWAY	DATE	SHEET
	560:02	JULY 2018	2 of 4

Calgary

PLAN
PI2

FILE: U:\TC\602534 – Glenmore Trail East\4000 Project Data\700 Drawings\50 Working Dwgs\C3D\07 – Recommended Design\Drawing Sheets\PI1-PI2.dwg DATE: 7/12/2018 11:31 AM BY: Co. Jan