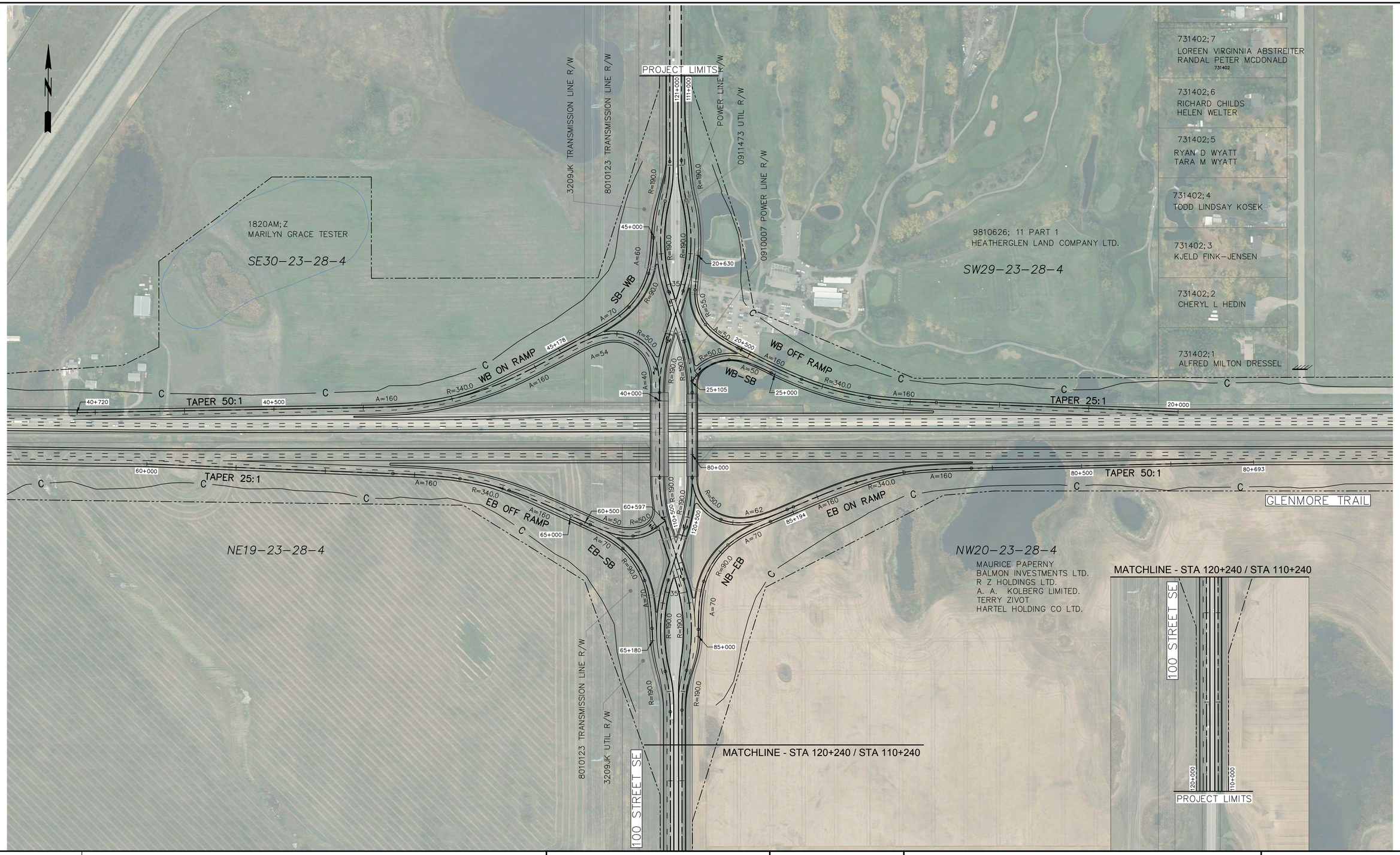

CONSULTANT

PARSONS

ISL Engineering and Land Services

JOB No.

LEGEND

- ROAD CLOSURE
- PROPOSED R/W
- GEOMETRIC POINT MARKER
- EDGE OF PAVEMENT
- PAVEMENT MARKINGS
- C — PROPOSED CUT LIMIT
- F — PROPOSED FILL LIMIT

KEY PLAN

1 2 3

20 0 20 40
1:2000
SCALE

FUNCTIONAL PLANNING STUDY

GLENMORE TRAIL EAST - STONEY TR TO RAINBOW RD (RANGE ROAD 283)

INTERCHANGE PLAN

100 STREET SE (GARDEN ROAD)

PHOTOGRAPHY DATE	HIGHWAY	DATE	SHEET
	560:02	APRIL 2018	1 OF 2

Calgary

PLAN
IP1

FILE J:\70\602534 - Glenmore Trail East\4000 Project Data\700 Drawings\50 Working Dwgs\30\07 - Recommended Design\Drawing Sheets\IP1_PRI-PR3.dwg DATE: 4/19/2018 3:53 PM BY: XL LIZ

CONSULTANT

PARSONS

ISL Engineering and Land Services

JOB No.

LEGEND

PROPOSED R/W

GEOMETRIC POINT MARKER

EDGE OF PAVEMENT

PAVEMENT MARKINGS

C PROPOSED CUT LIMIT

F PROPOSED FILL LIMIT

KEY PLAN

1 2 3

20 0 20 40

SCALE

FUNCTIONAL PLANNING STUDY

GLENMORE TRAIL EAST - STONEY TR TO RAINBOW RD (RANGE ROAD 283) INTERCHANGE PLAN

116 ST SE (CONRICH ROAD)

PHOTOGRAPHY DATE	HIGHWAY	DATE	SHEET
	560:02	APRIL 2018	2 OF 3

Calgary

PLAN IP2

FILE M:\26500\26534_Glenmore1e_11651_FPS\02_CADD\20_Drafting\203_Exhibits\Plan & Profiles\26534_CONRICH_001_PARSON_TEMPLATE.dwg DATE: 4/20/2018 3:38 PM BY: Rosario Centile

CONSULTANT

PARSONS

ISL Engineering and Land Services

JOB No.

LEGEND

- PROPOSED R/W
- GEOMETRIC POINT MARKER
- EDGE OF PAVEMENT
- PAVEMENT MARKINGS
- C — PROPOSED CUT LIMIT
- F — PROPOSED FILL LIMIT

KEY PLAN

1 2 3

20 0 20 40

SCALE

FUNCTIONAL PLANNING STUDY

GLENMORE TRAIL EAST - STONEY TR TO RAINBOW RD (RANGE ROAD 283)

INTERCHANGE PLAN

RAINBOW ROAD (RANGE ROAD 283)

PHOTOGRAPHY DATE	HIGHWAY	DATE	SHEET
	560:02	APRIL 2018	3 OF 3

Calgary

PLAN IP3

FILE: M:\265001\26534_Glenmore\Fc_11531_FPS\02_CADD\20_Drafting\203_Exhibits\Plan & Profiles\26534_RAINBOW_D01_PARSON_TEMPLATE.dwg DATE: 4/20/2018 3:39 PM BY: Rosario Gentile

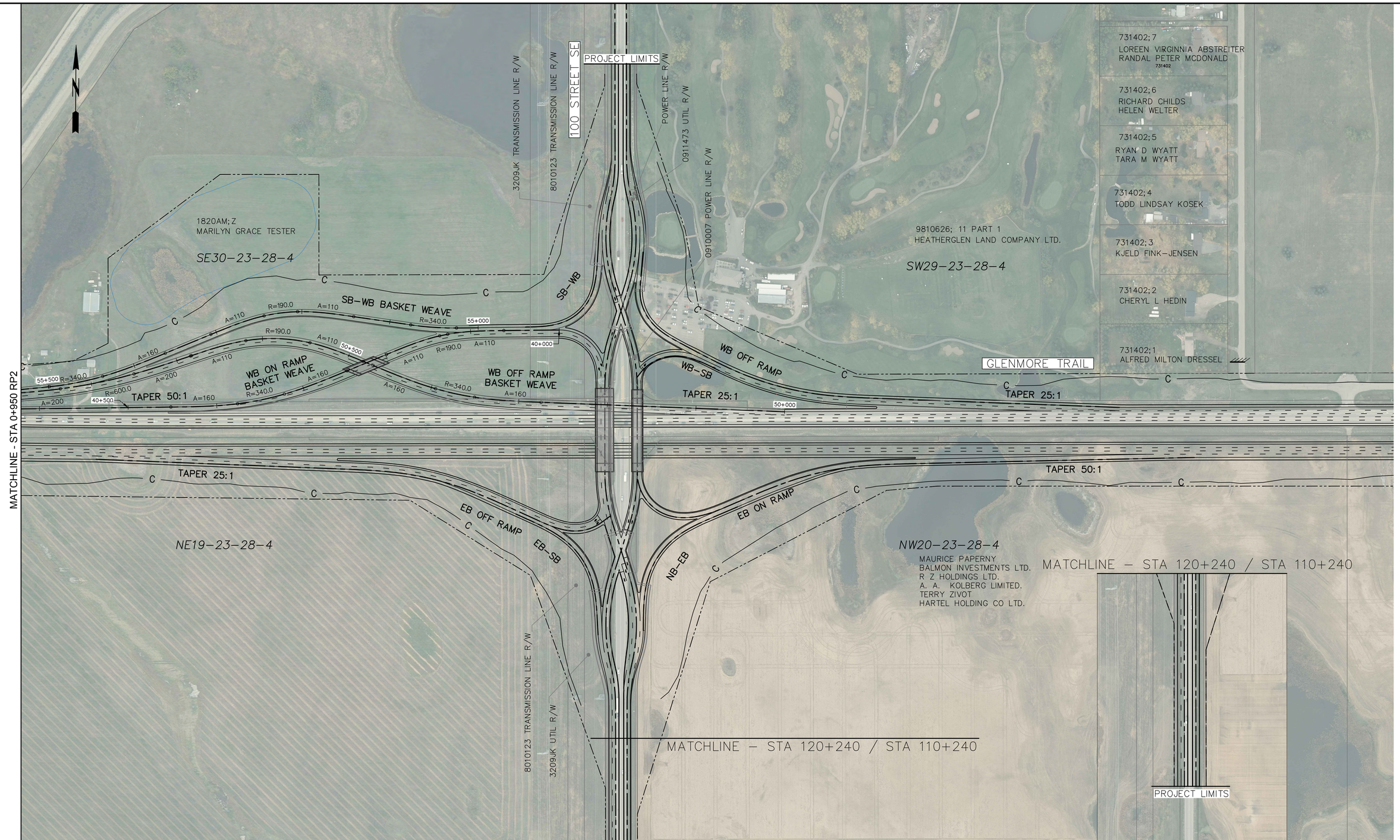

CONSULTANT

PARSONS

ISL Engineering and Land Services

JOB No.

LEGEND

- ROAD CLOSURE
- PROPOSED R/W
- GEOMETRIC POINT MARKER
- EDGE OF PAVEMENT
- PAVEMENT MARKINGS
- C — PROPOSED CUT LIMIT
- F — PROPOSED FILL LIMIT

KEY PLAN

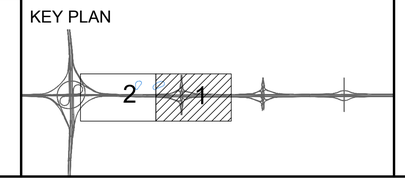

20 0 20 40
1:2000
SCALE

FUNCTIONAL PLANNING STUDY

GLENMORE TRAIL EAST - STONEY TR TO RAINBOW RD (RANGE ROAD 283) ROADWAY PLAN

100 STREET SE (GARDEN ROAD) - BASKET WEAVE OPTION

PHOTOGRAPHY DATE	HIGHWAY	DATE	SHEET
	560:02	APRIL 2018	1 OF 3

Calgary

PLAN RP1

FILE U:\TC\602534 - Glenmore Trail East\4000 Project Data\700 Drawings\50 Working Dwgs\C50\07 - Recommended Design\Drawing Sheets\RP1-RP2_PR4-PR5.dwg DATE: 4/19/2018 4:16 PM BY: XL Liz