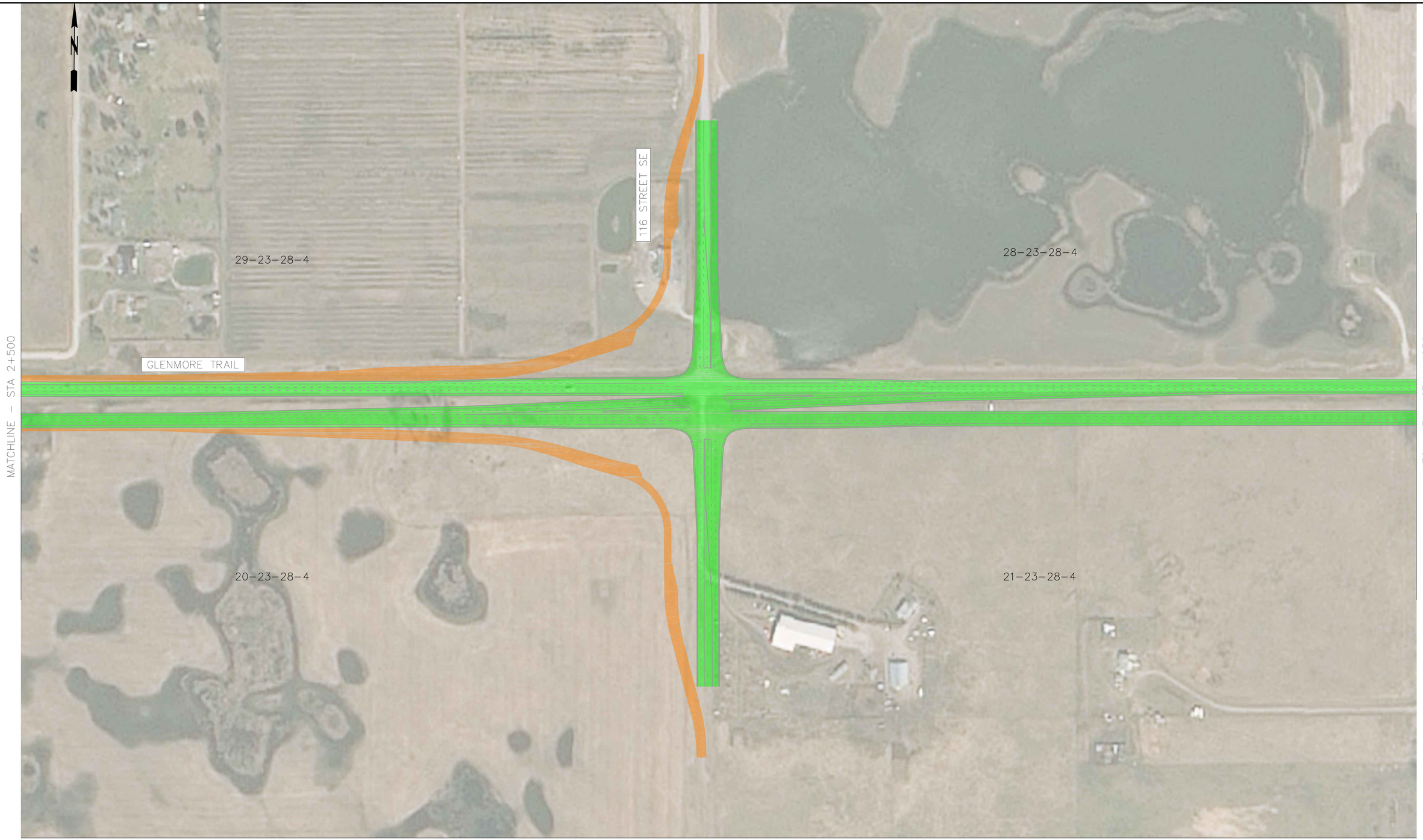

CONSULTANT

PARSONS

ISL Engineering and Land Services

JOB No.

LEGEND

- TRAFFIC
- CONSTRUCTION
- TEMPORARY CONSTRUCTION
- PATHWAY / SIDEWALK
- INTERIM OPTION
- BRIDGE CONSTRUCTION

KEY PLAN

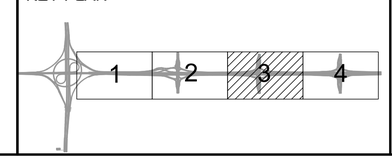

20 0 20 40

SCALE

FUNCTIONAL PLANNING STUDY

GLENMORE TRIAL EAST - STONEY TR TO RAINBOW RD (RANGE ROAD 283)

CONSTRUCTION STAGING PLAN

116 ST SE (CONRICH ROAD) INTERCHANGE

PHOTOGRAPHY DATE	HIGHWAY	DATE	SHEET
	560:02	APRIL 2018	8 OF 15

Calgary

PLAN CS8

FILE: M:\26500\26534_Glenmore tr_116St_FPS\02_CADD\20_Drafting\203_Exhibits\26534_CONRICH_DDI_AT_2017_interim_staging.dwg DATE: 4/17/2018 4:09 PM BY: Nicole Lou

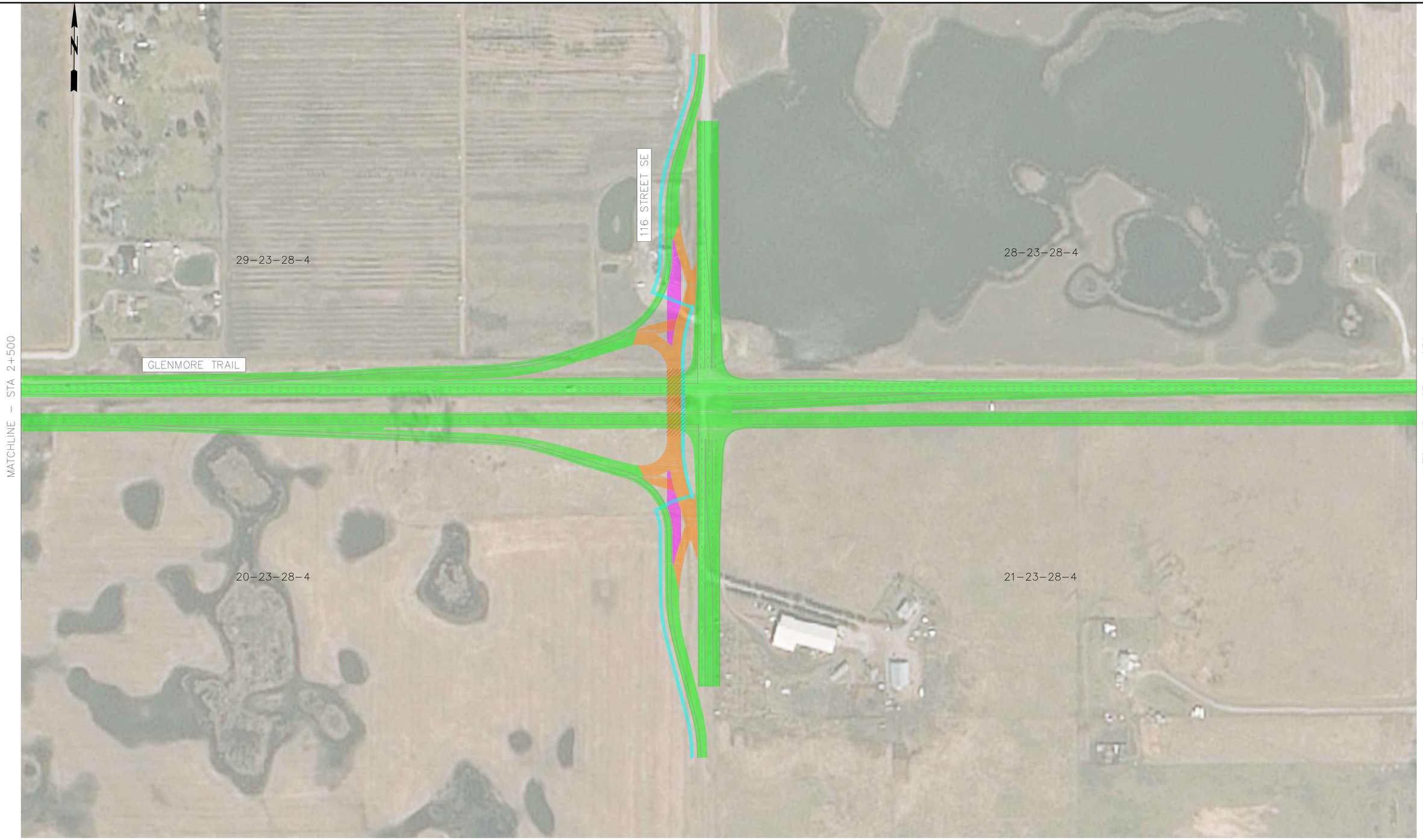

CONSULTANT

PARSONS

ISL Engineering and Land Services

JOB No.

LEGEND

- TRAFFIC
- CONSTRUCTION
- TEMPORARY CONSTRUCTION
- PATHWAY / SIDEWALK
- INTERIM OPTION
- BRIDGE CONSTRUCTION

KEY PLAN

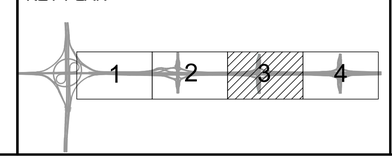

20 0 20 40

SCALE

FUNCTIONAL PLANNING STUDY

GLENMORE TRIAL EAST - STONEY TR TO RAINBOW RD (RANGE ROAD 283)

CONSTRUCTION STAGING PLAN

116 ST SE (CONRICH ROAD) INTERCHANGE

PHOTOGRAPHY DATE	HIGHWAY	DATE	SHEET
	560:02	APRIL 2018	9 OF 15

Calgary

PLAN CS9

FILE: M:\26500\26534_Glenmore tr_116St_FPS\02_CADD\20_Drafting\203_Exhibits\26534_CONRICH_DDI_A1_2017_interim_staging.dwg DATE: 4/17/2018 4:11 PM BY: Nicole Lou

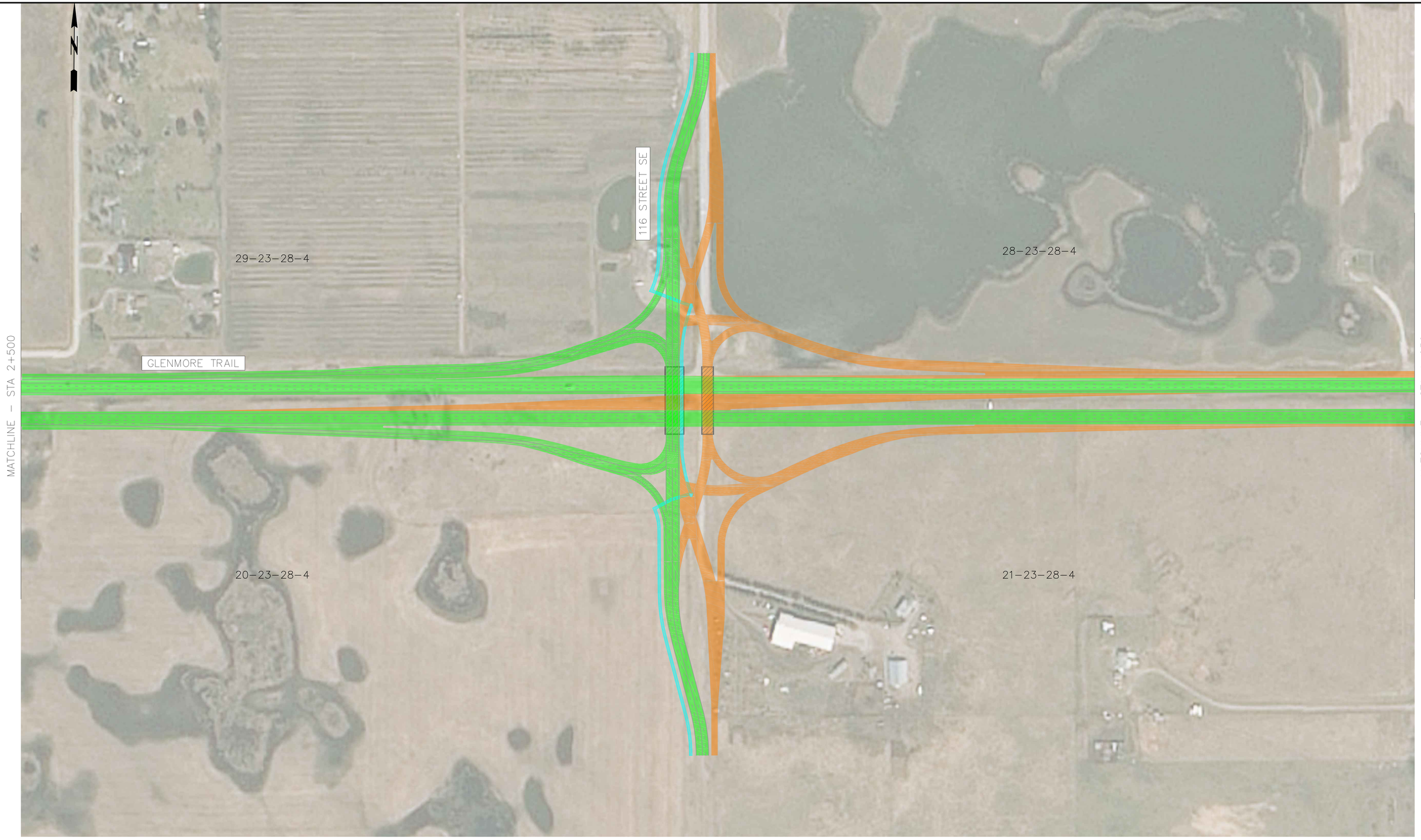

CONSULTANT

PARSONS

ISL Engineering and Land Services

JOB No.

LEGEND

- TRAFFIC
- CONSTRUCTION
- TEMPORARY CONSTRUCTION
- PATHWAY / SIDEWALK
- BRIDGE CONSTRUCTION

KEY PLAN

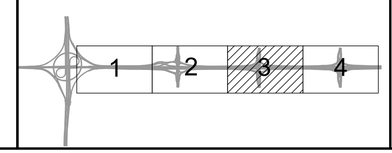

20 0 20 40

SCALE

FUNCTIONAL PLANNING STUDY

GLENMORE TRIAL EAST - STONEY TR TO RAINBOW RD (RANGE ROAD 283)

CONSTRUCTION STAGING PLAN

116 ST SE (CONRICH ROAD) INTERCHANGE

PHOTOGRAPHY DATE	HIGHWAY	DATE	SHEET
	560:02	APRIL 2018	10 OF 15

Calgary

PLAN CS10

FILE: M:\26500\26534_Glenmore tr_116St_FPS\02_CADD\20_Drafting\203_Exhibits\26534_CONRICH_DDI_Alt_2017_interim_staging.dwg DATE: 4/17/2018 4:18 PM BY: Nicole Lau

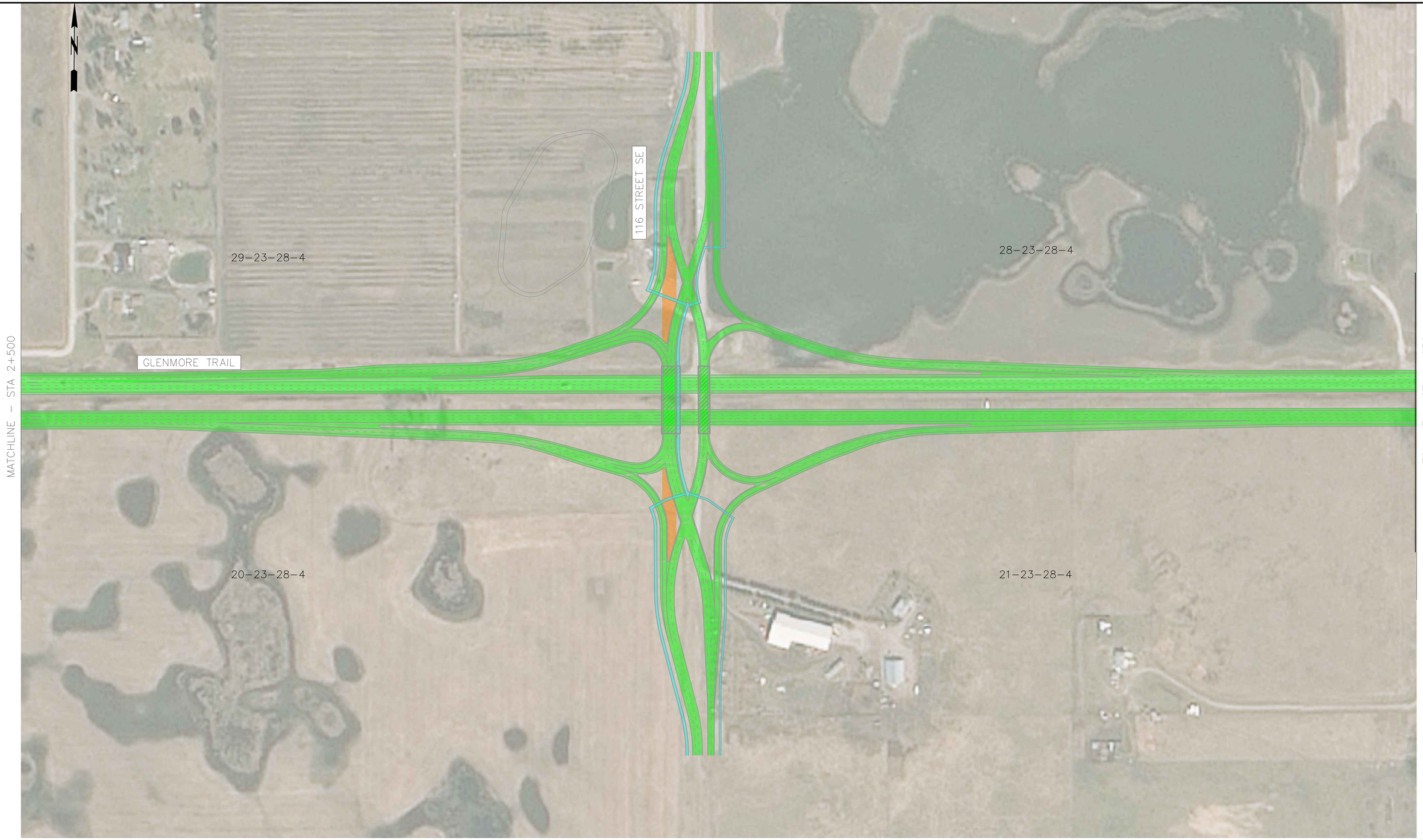

CONSULTANT

PARSONS

ISL Engineering and Land Services

JOB No.

LEGEND

- TRAFFIC
- CONSTRUCTION
- TEMPORARY CONSTRUCTION
- PATHWAY / SIDEWALK
- BRIDGE CONSTRUCTION

KEY PLAN

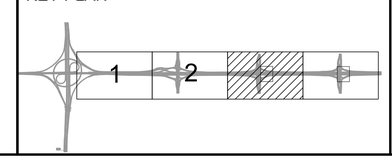

20 0 20 40

SCALE

FUNCTIONAL PLANNING STUDY

GLENMORE TRIAL EAST - STONEY TR TO RAINBOW RD (RANGE ROAD 283)

CONSTRUCTION STAGING PLAN

116 ST SE (CONRICH ROAD) INTERCHANGE

PHOTOGRAPHY DATE	HIGHWAY	DATE	SHEET
	560:02	APRIL 2018	11 OF 15

Calgary

PLAN CS11

FILE: M:\26500\26534_Glenmore tr_116St_FPS\02_CADD\20_Drafting\203_Exhibits\26534_CONRICH_DDI_AT_2017_interim_staging.dwg DATE: 4/17/2018 4:19 PM BY: Nicole Lou

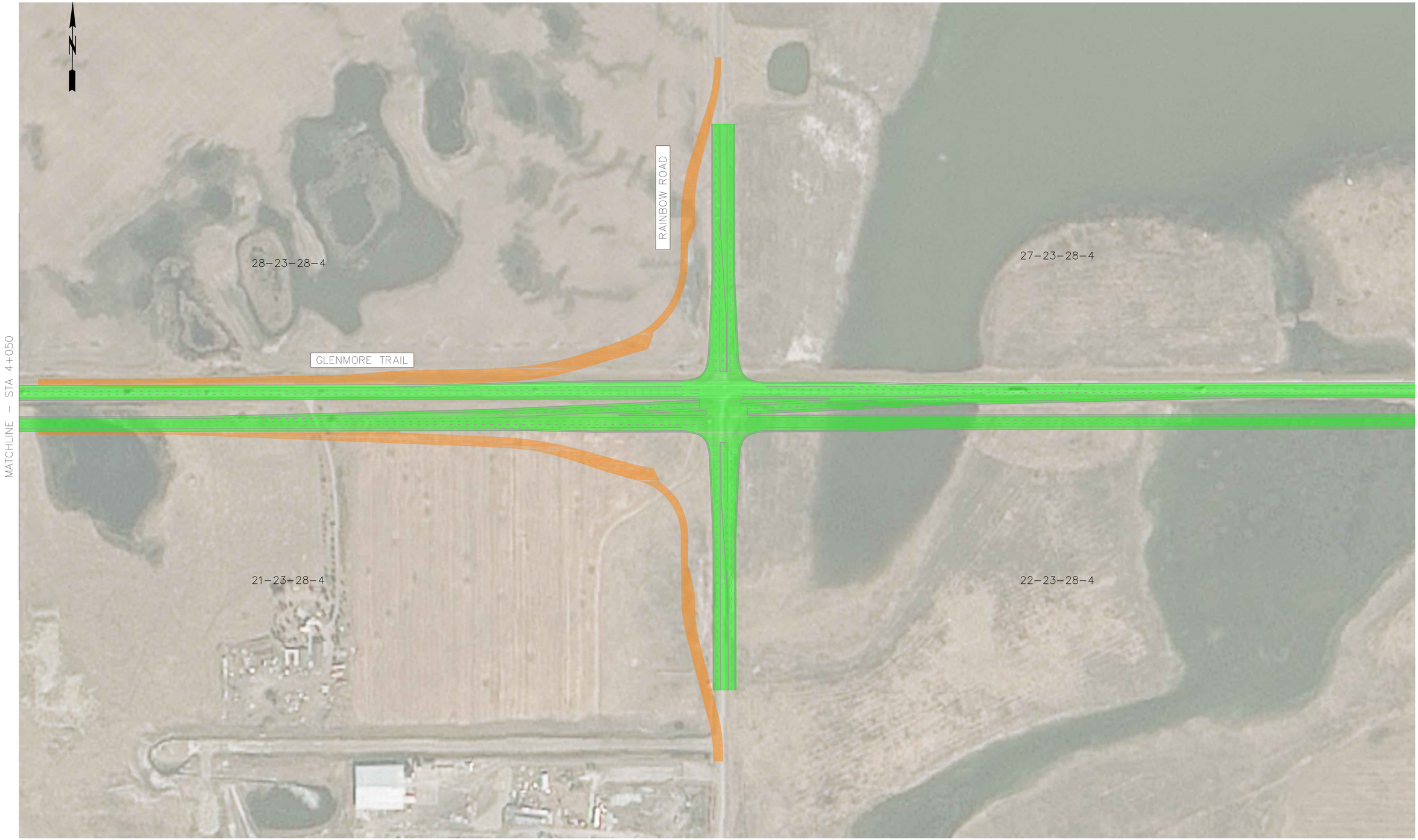

CONSULTANT

PARSONS

ISL Engineering and Land Services

JOB No.

LEGEND

- TRAFFIC
- CONSTRUCTION
- TEMPORARY CONSTRUCTION
- PATHWAY / SIDEWALK
- INTERIM OPTION
- BRIDGE CONSTRUCTION

KEY PLAN

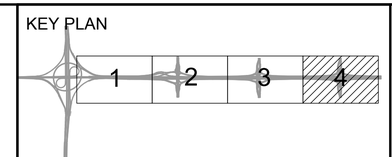

20 0 20 40

SCALE

FUNCTIONAL PLANNING STUDY

GLENMORE TRIAL EAST - STONEY TR TO RAINBOW RD (RANGE ROAD 283)

CONSTRUCTION STAGING PLAN

RAINBOW ROAD (RANGE ROAD 283) INTERCHANGE

PHOTOGRAPHY DATE	HIGHWAY	DATE	SHEET
	560:02	APRIL 2018	12 OF 15

Calgary

PLAN CS12

FILE M:\26500\26534_Glenmore Tr_TESL_FPS\02_CADD\20_Drafting\203_Exhibits\26534_RAINBOW_001_AT_2017_interim_staging.dwg DATE: 4/17/2018 4:45 PM BY: Nicole Lau

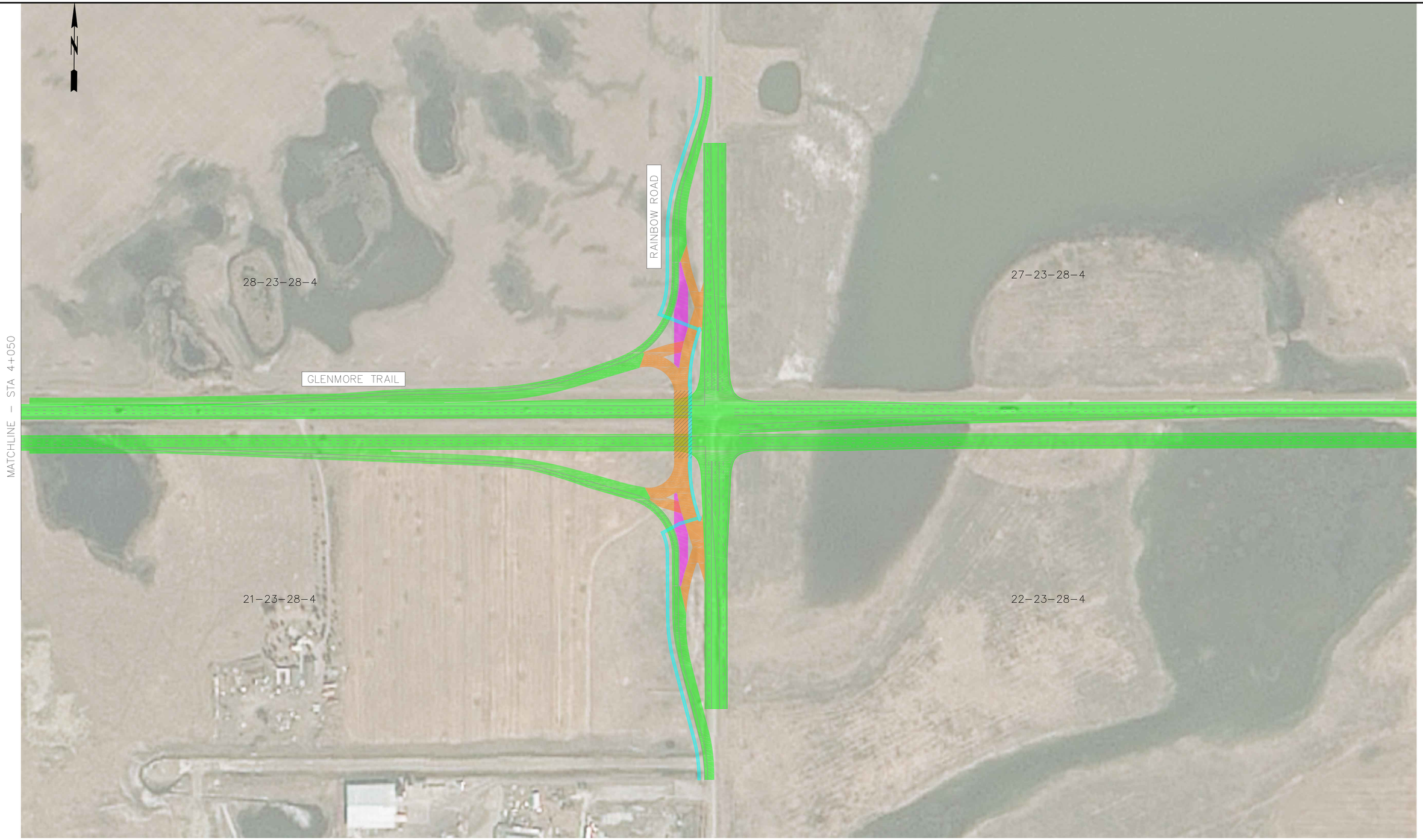

CONSULTANT

PARSONS

ISL Engineering and Land Services

JOB No.

LEGEND

- TRAFFIC
- CONSTRUCTION
- TEMPORARY CONSTRUCTION
- PATHWAY / SIDEWALK
- INTERIM OPTION
- BRIDGE CONSTRUCTION

KEY PLAN

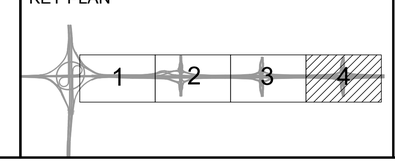

20 0 20 40

SCALE

FUNCTIONAL PLANNING STUDY

GLENMORE TRIAL EAST - STONEY TR TO RAINBOW RD (RANGE ROAD 283)

CONSTRUCTION STAGING PLAN

RAINBOW ROAD (RANGE ROAD 283) INTERCHANGE

PHOTOGRAPHY DATE	HIGHWAY	DATE	SHEET
	560:02	APRIL 2018	13 OF 15

Calgary

PLAN CS13

FILE: M:\265000\265834_Glenmore1_116St_LPS\02_CADD\20_Drafting\203_Exhibits\265834_RAINBOW_001_AT_2017_interim_staging.dwg DATE: 4/17/2018 4:39 PM BY: Nicole Lou

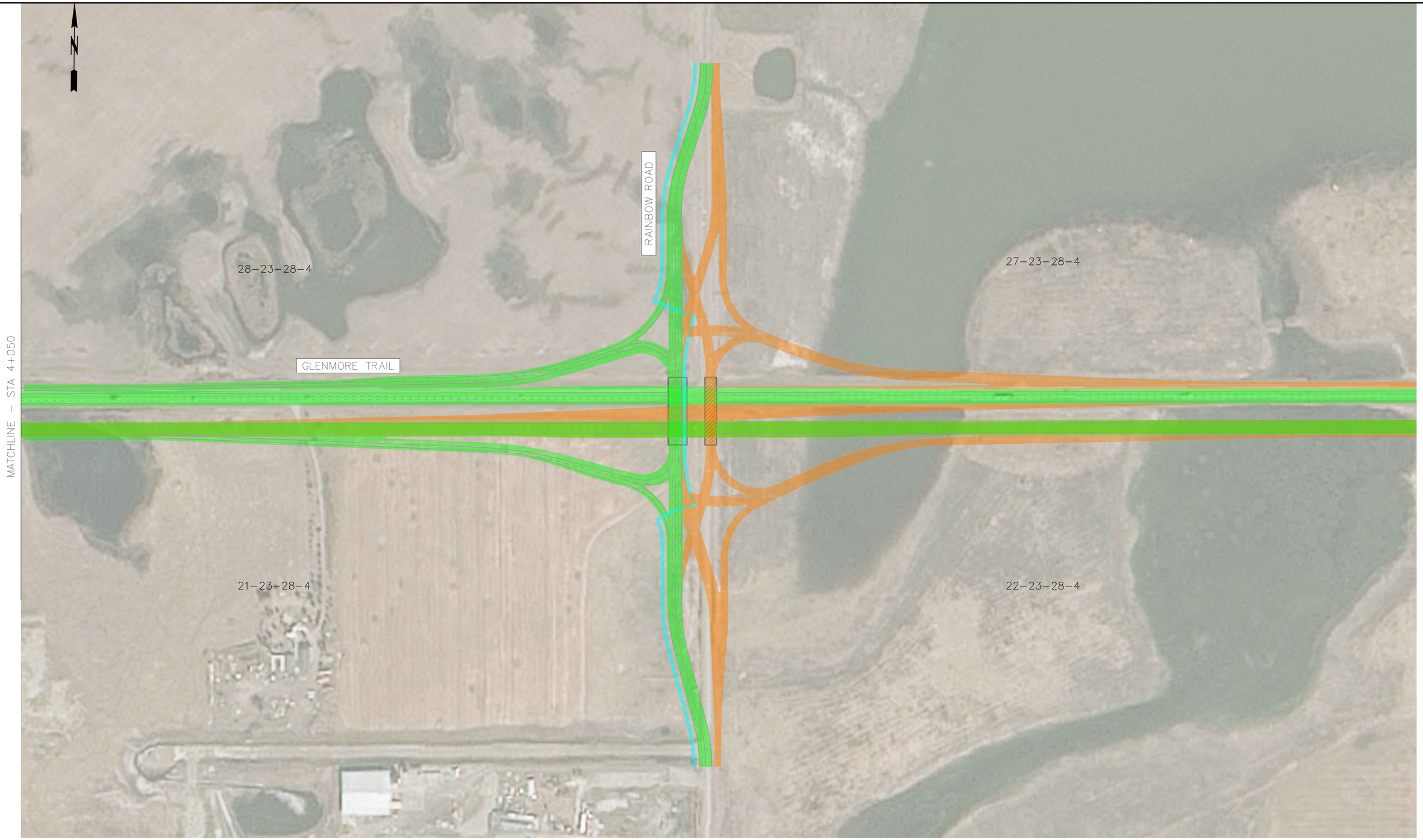

CONSULTANT

PARSONS

ISL Engineering and Land Services

JOB No.

LEGEND

- TRAFFIC
- CONSTRUCTION
- TEMPORARY CONSTRUCTION
- PATHWAY / SIDEWALK
- BRIDGE CONSTRUCTION

KEY PLAN

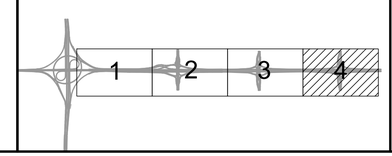

20 0 20 40

SCALE

FUNCTIONAL PLANNING STUDY

GLENMORE TRIAL EAST - STONEY TR TO RAINBOW RD (RANGE ROAD 283)

CONSTRUCTION STAGING PLAN

RAINBOW RD (RANGE ROAD 283) INTERCHANGE

PHOTOGRAPHY DATE	HIGHWAY	DATE	SHEET
	560:02	APRIL 2018	14 OF 15

Calgary

PLAN CS14

FILE: M:\26500\26534_Glenmore\ir_11651_FPS\02_CADD\20_Drafting\203_Exhibits\26534_RAINBOW_DDI_AT_2017_interim_staging.dwg DATE: 4/17/2018 4:41 PM BY: Nicole Lou

CONSULTANT

PARSONS

ISL Engineering and Land Services

JOB No.

LEGEND

- TRAFFIC
- CONSTRUCTION
- TEMPORARY CONSTRUCTION
- PATHWAY / SIDEWALK
- BRIDGE CONSTRUCTION

KEY PLAN

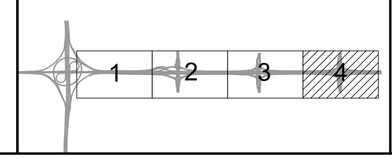

20 0 20 40

SCALE

FUNCTIONAL PLANNING STUDY

GLENMORE TRIAL EAST - STONEY TR TO RAINBOW RD (RANGE ROAD 283) CONSTRUCTION STAGING PLAN

RAINBOW RD (RANGE RD 283) INTERCHANGE

PHOTOGRAPHY DATE	HIGHWAY	DATE	SHEET
	560:02	APRIL 2018	15 OF 15

Calgary

PLAN CS15

FILE: M:\26500\26534_Glenmore tr_T1861_FPS\02_CADD\20_Drafting\203_Exhibits\26534_RAINBOW_DDI_AT_2017_interim_staging.dwg DATE: 4/17/2018 4:44 PM BY: Nicole Lau