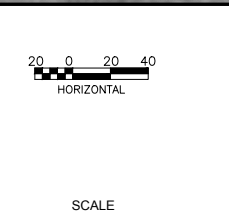
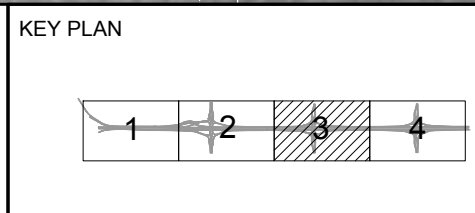




CONSULTANT
PARSONS
 ISL Engineering and Land Services

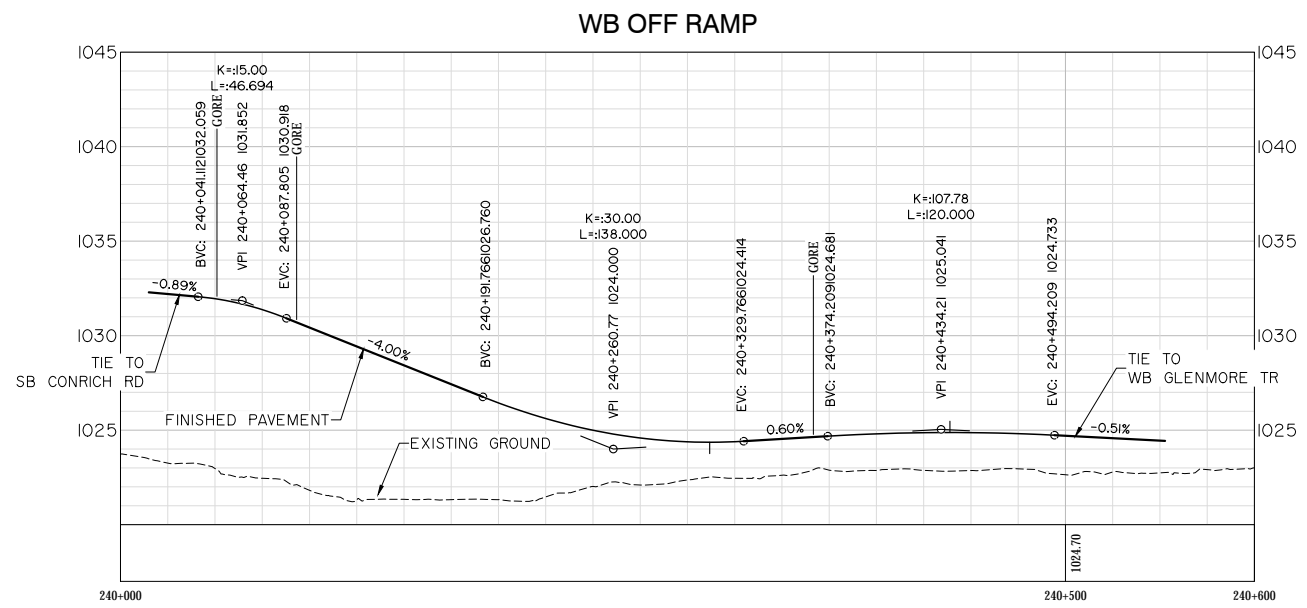
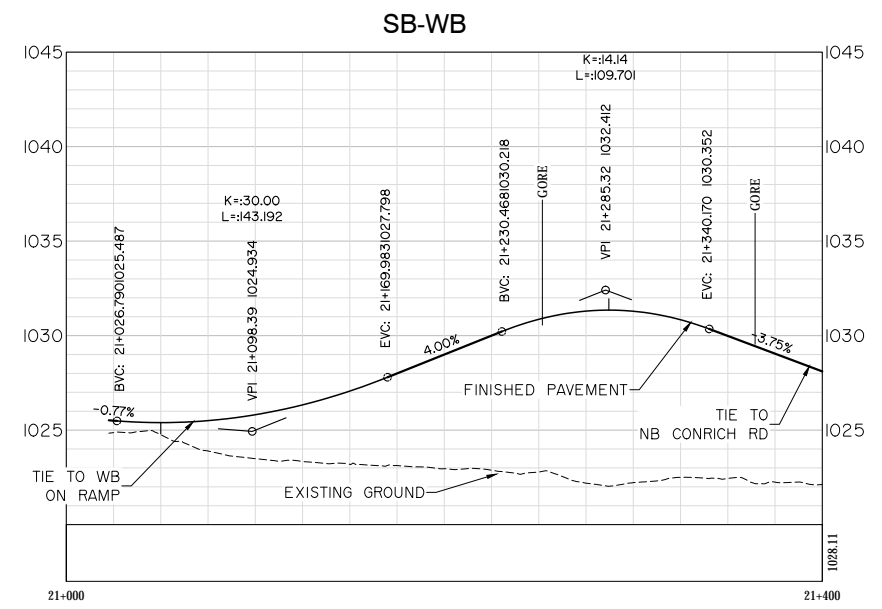
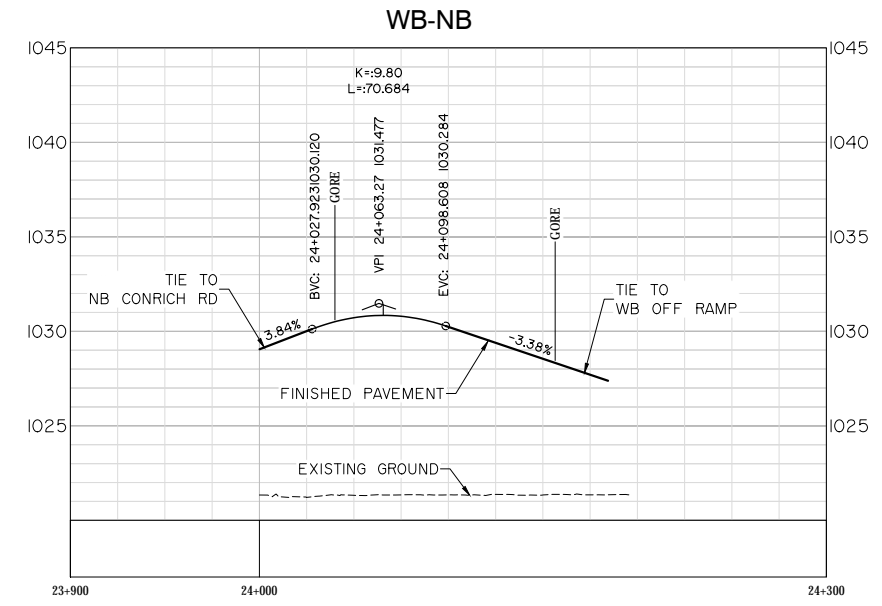
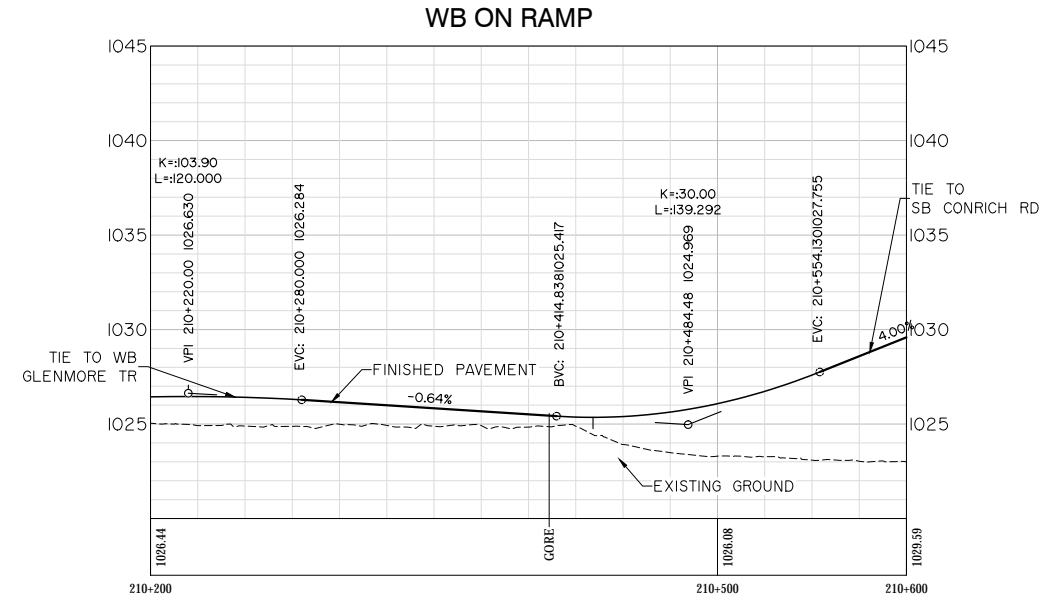
LEGEND	
	ROAD CLOSURE
	PROPOSED GRADING LIMIT
	PROPOSED ROW
	PROPOSED PATHWAY
	EDGE OF PAVEMENT
	PAVEMENT MARKINGS
	SHOULDER
	GEOMETRIC POINT MARKER



FUNCTIONAL PLANNING STUDY GLENMORE TRAIL EAST - STONEY TR TO RAINBOW RD PLAN GLENMORE TRAIL STA 2+500 TO STA 4+100 ALIGNMENT DETAILS				
PHOTOGRAPHY DATE	HIGHWAY 560.02	DATE	SHEET 1 OF	PLAN XX

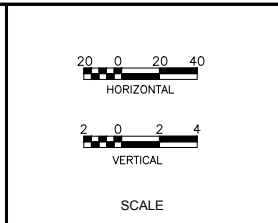
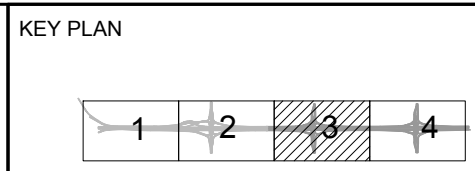
JOB No.

FILE M:\26500\26534_GlenmoreTr_11651_FPS\02_CADD\20_Drafting\203_Exhibits\Plan & Profiles\26534_CONRICH_DDL_PARSON_TEMPLATE.dwg DATE: 7/4/2017 5:37 PM BY: Adam Heuer



LEGEND

	ROAD CLOSURE		EDGE OF PAVEMENT
	PROPOSED GRADING LIMIT		PAVEMENT MARKINGS
	PROPOSED ROW		SHOULDER
	PROPOSED PATHWAY		GEOMETRIC POINT MARKER

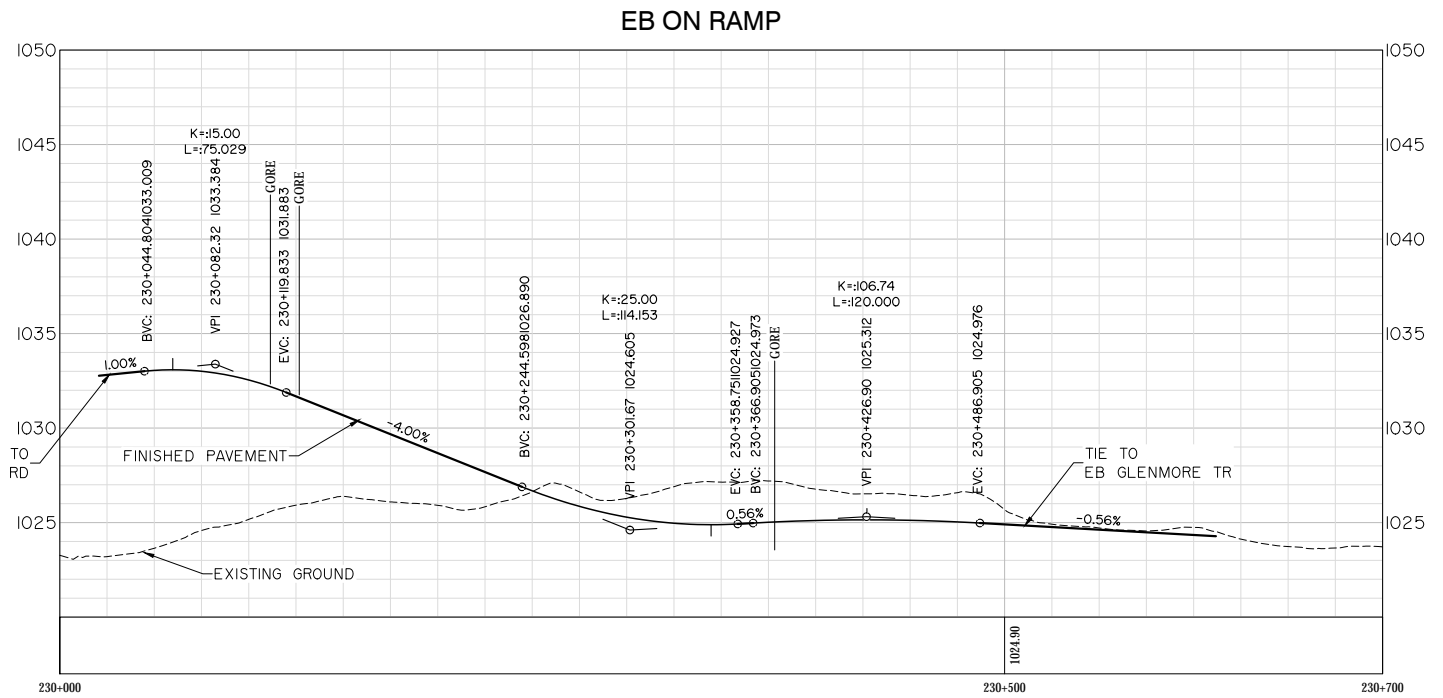
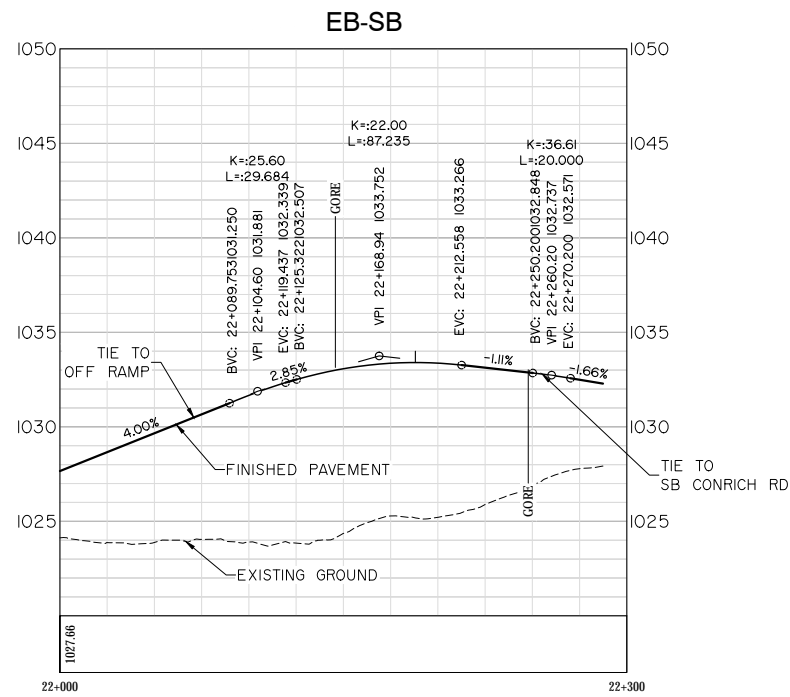
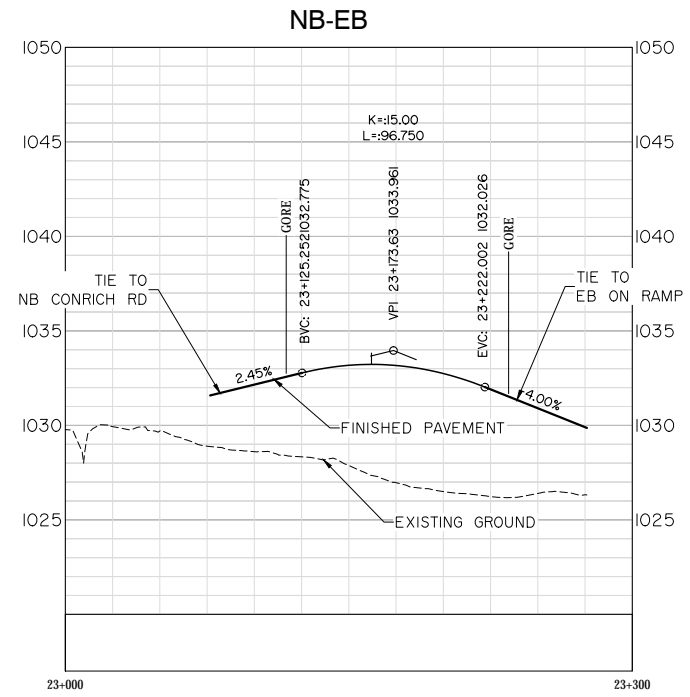
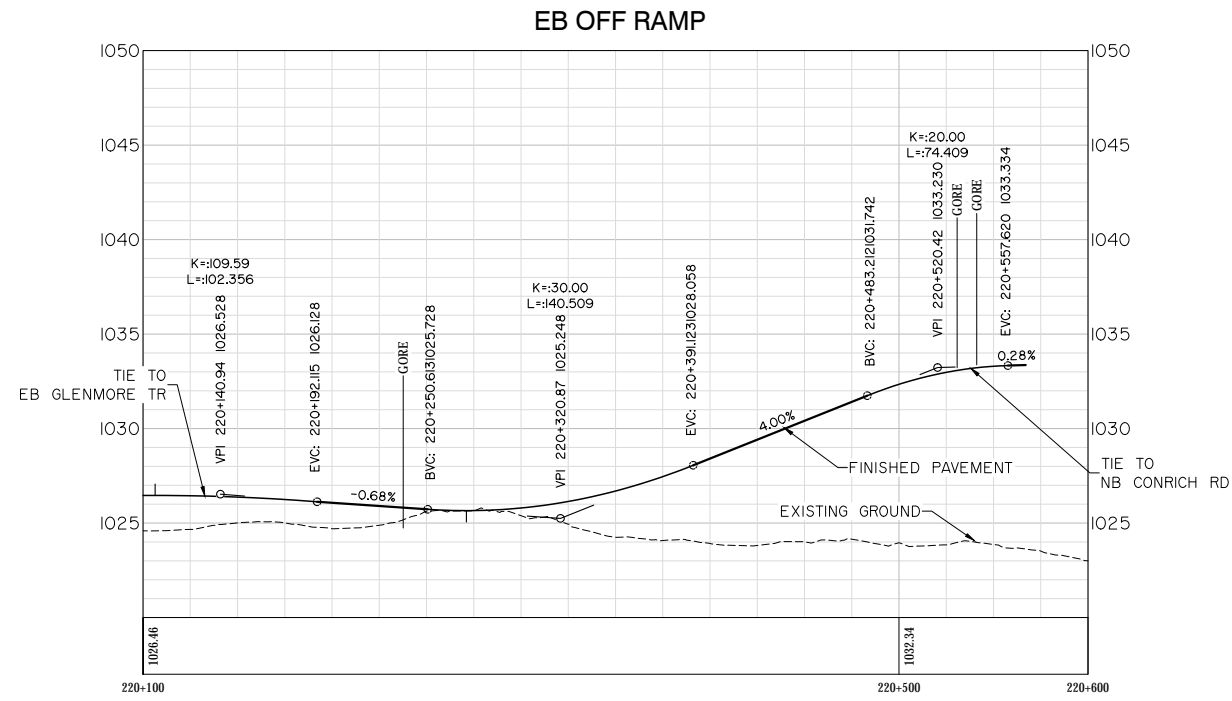


FUNCTIONAL PLANNING STUDY GLENMORE TRAIL EAST - STONEY TR TO RAINBOW RD CONRICH RD INTERCHANGE PROFILES WB OFF RAMP, WB-NB, SB-WB, WB ON RAMP

PHOTOGRAPHY DATE	HIGHWAY 560.02	DATE	SHEET 2 OF 2	PLAN PP2
------------------	-------------------	------	-----------------	-------------

JOB No.

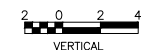
FILE M:\26500\26534_GlenmoreTr_11651_FPS\02_CADD\20_Drawing\203_Exhibits\Plan & Profiles\26534_CONRICH_DDI_PARSONS_TEMPLATE.dwg DATE: 7/4/2017 5:37 PM BY: Adam Keeler



LEGEND

- ROAD CLOSURE
- PROPOSED GRADING LIMIT
- PROPOSED ROW
- PROPOSED PATHWAY
- EDGE OF PAVEMENT
- PAVEMENT MARKINGS
- SHOULDER
- GEOMETRIC POINT MARKER

KEY PLAN



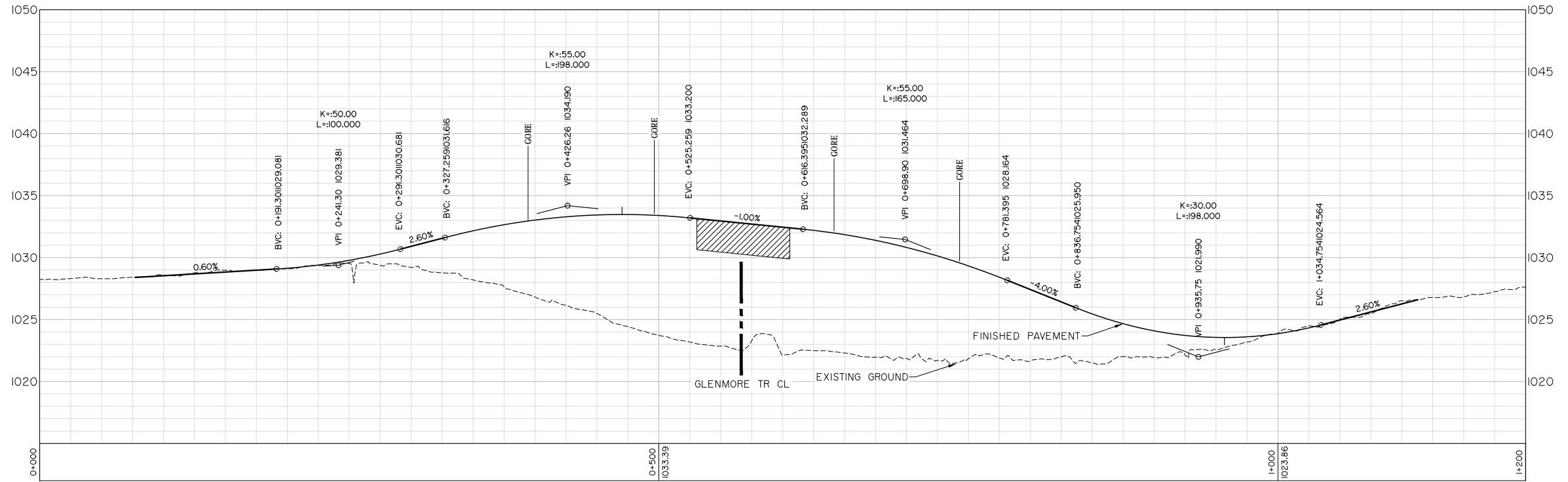
SCALE

FUNCTIONAL PLANNING STUDY GLENMORE TRAIL EAST - STONEY TR TO RAINBOW RD CONRICH RD INTERCHANGE PROFILES EB ON RAMP, NB-EB, EB-SB, EB ON RAMP

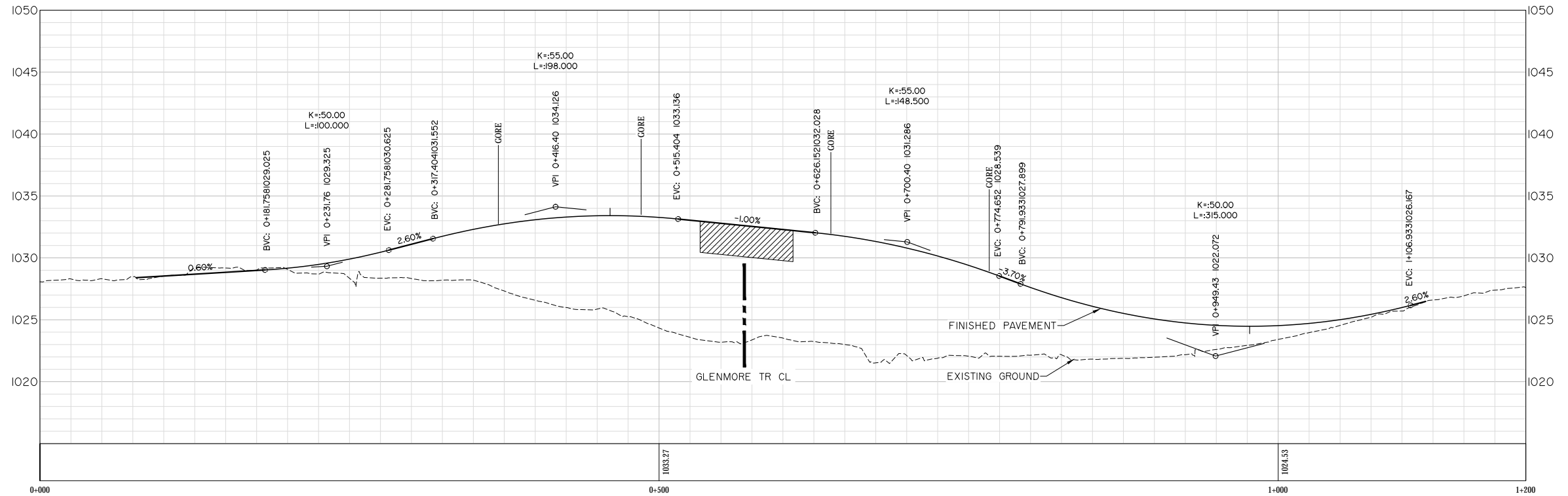
PHOTOGRAPHY DATE	HIGHWAY 560/02	DATE	SHEET 1 OF 2
			PLAN PP1

JOB No.

SB CONRICH RD



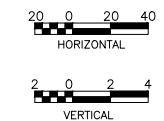
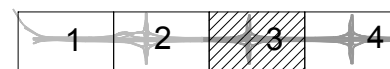
NB CONRICH RD



LEGEND

- ROAD CLOSURE
- PROPOSED GRADING LIMIT
- PROPOSED ROW
- PROPOSED PATHWAY
- EDGE OF PAVEMENT
- PAVEMENT MARKINGS
- SHOULDER
- GEOMETRIC POINT MARKER

KEY PLAN



SCALE

FUNCTIONAL PLANNING STUDY
 GLENMORE TRAIL EAST - STONEY TR TO RAINBOW RD
 CONRICH RD INTERCHANGE PROFILES
 SB CONRICH RD, NB CONRICH RD

PHOTOGRAPHY DATE	HIGHWAY 560.02	DATE	SHEET 1 OF 2	PLAN PP1
------------------	-------------------	------	-----------------	-------------

JOB No.