

Calgary



Glenmore Trail East Interchanges Functional Planning Study

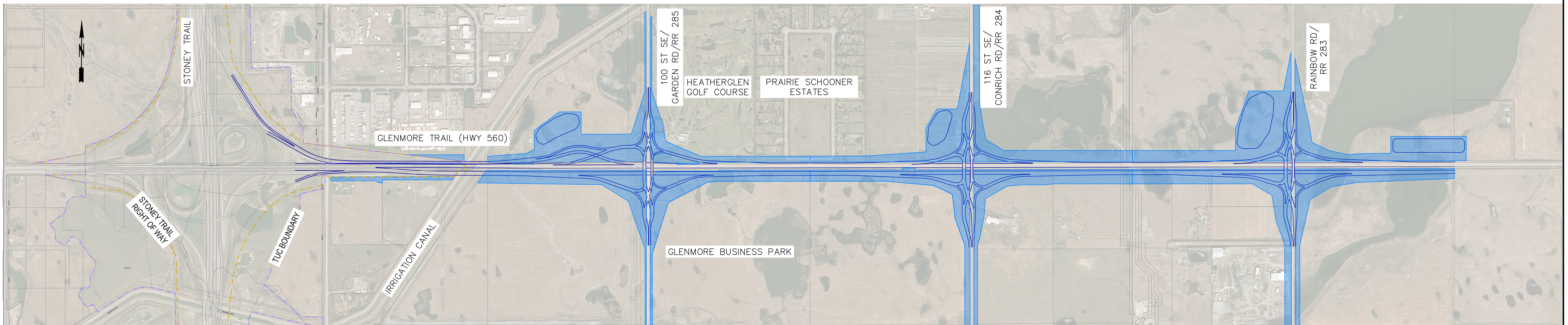
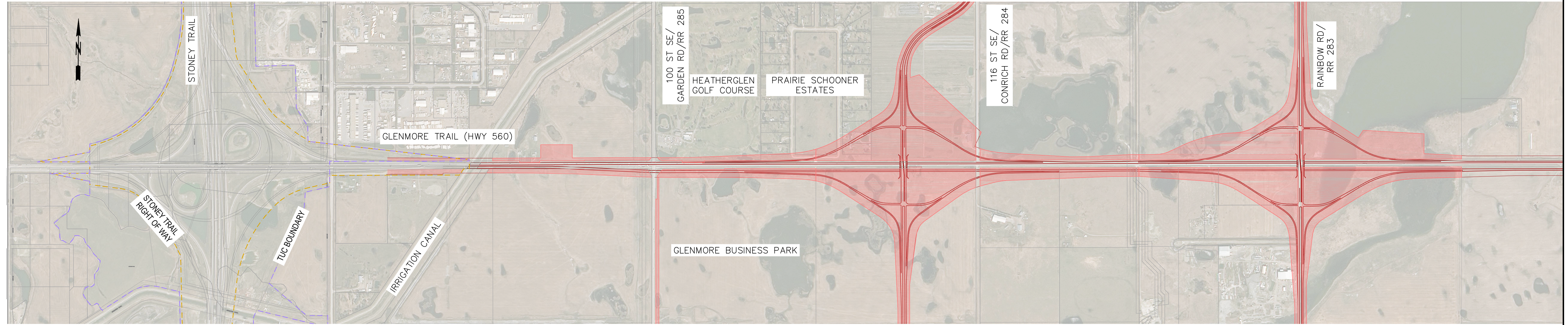
Appendix 0 – Property Acquisition Comparison Plan

Prepared By:

PARSONS


ISL Engineering
and Land Services

Nicole Lau / Apr. 19, 18 / M:\26500\26534_GlenmoreTr_116SL_FFS\02_CADD\02_Drafting\06_OpenHouse\26534_Property Comparison_Update.dwg



PARSONS

ISL Engineering
and Land Services



NOTE: ALL DRAWINGS ARE
PRINTED AT HALF SCALE WHEN
IN 11" x 17" FORMAT

PRELIMINARY
FOR DISCUSSION ONLY
SUBJECT TO REVISION

LEGEND

- TRANSPORTATION UTILITY CORRIDOR BOUNDARY
- STONEY TRAIL RIGHT OF WAY
- HIGHWAY 560 PLAN (CURRENT PLAN OF RECORD, APPROVED IN 2007)
- GLENMORE TRAIL EAST STUDY RECOMMEND PLAN (THIS STUDY, 2018)



**FUNCTIONAL PLANNING STUDY
GLENMORE TRAIL EAST
STONEY TR TO RAINBOW RD (RANGE ROAD 283)
PROPERTY ACQUISITION COMPARISON PLAN**

JUNE 2018