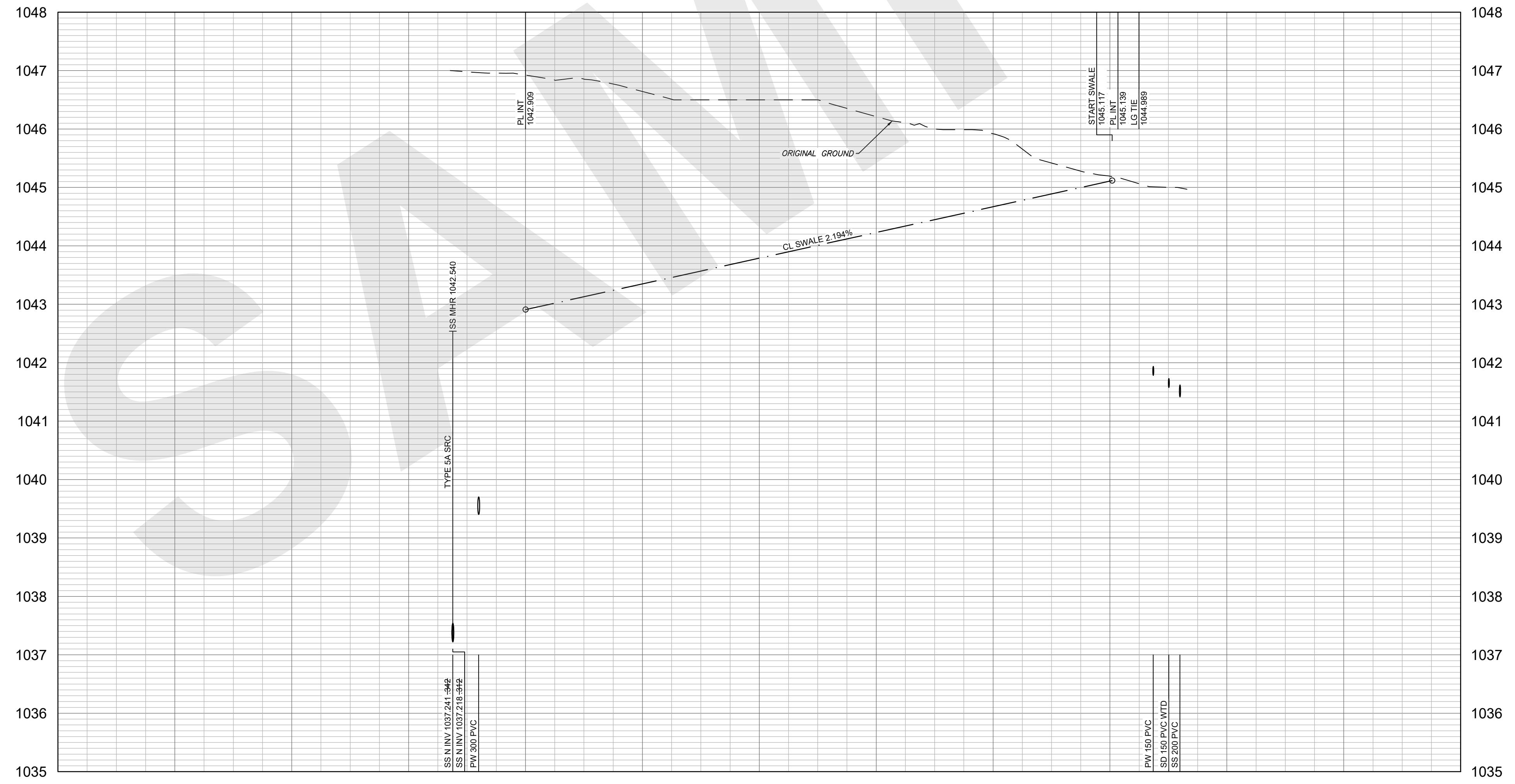


- NOTES**
1. THESE DRAWINGS ARE FROM THE CITY OF CALGARY'S RECORDS. NO WARRANTY OR REPRESENTATION AS TO THE COMPLETENESS OR ACCURACY OF SAID REPRODUCTION OR INFORMATION THEREON IS MADE.
 2. AS OF FEBRUARY 28, 2006 SHALLOW UTILITY INFORMATION WILL NO LONGER BE MAINTAINED AND UPDATED ON BLOCK PROFILE DRAWINGS. PLEASE CONTACT THE SHALLOW UTILITY COMPANIES DIRECTLY FOR THE MOST CURRENT INFORMATION.
 3. ALL PIPE SIZES ARE IN MILLIMETRES AND ALL DIMENSIONS ARE IN METRES UNLESS OTHERWISE NOTED.
 4. ALL COORDINATES AND DISTANCES BASED ON 3TM COORDINATE SYSTEM (NAD 83).





NAD 83
COORDINATES



NO.	DESCRIPTION	DATE (YYYY-MM-DD)	BY	APPD.

PERMIT	SEAL
--------	------

DESIGNED	BY	DATE (YYYY-MM-DD)
DRAWN		
CHECKED		



SHEET TITLE
AS-BUILT BLOCK PROFILE
ODR/W - WITH SWALE
SAMPLE SHEET

FILE NO.	ENG DWG NO.
SHEET ID.	SHEET NO.

BY	DATE (YYYY-MM-DD)	PROFILE NO.
DRAWN MH	2012-06-01	NEW

THESE AS-BUILT DRAWING SAMPLES ARE INTENDED TO ILLUSTRATE THE NEW CAD STANDARDS AND ARE FOR REFERENCE PURPOSES ONLY. PLEASE CONFIRM WITH YOUR APPROPRIATE CITY OF CALGARY CONTACT FOR SPECIFIC CONTENT REQUIREMENTS.