






















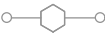

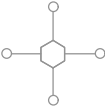
















SURVEY & MAPPING BLOCKS (1 of 14)

SYMBOL	BLOCK NAME	LAYER
	AeccTickLine (Anno)	V-ANNO-SYMB
OA	EX CABL Anchor Pole (Anno)	V-CABL-POLE
	EX CABL Kiosk (Anno)	V-CABL-STRC
●	EX CABL Manhole	V-CABL-MHOL
	EX CABL PB (Anno)	V-CABL-PBOX
	EX CABL Pole (Anno)	V-CABL-POLE
	EX CABL Vault (Anno)	V-CABL-STRC
	EX COMM Guy Wire (Anno)	V-COMM-STRC
△	EX COMM Jumper Wire (Anno)	V-COMM-STRC
	EX COMM Junction Box (Anno)	V-COMM-JBOX
●	EX COMM Manhole	V-COMM-MHOL
	EX COMM Phone Booth (Anno)	V-COMM-STRC
	EX COMM Pole (Anno)	V-COMM-POLE
	EX COMM Pole Dip (Anno)	V-COMM-POLE
	EX COMM Pole Luminaire (Anno)	V-COMM-POLE
	EX COMM Pole Luminaire Dip (Anno)	V-COMM-POLE
	EX COMM Sac Pad (Anno)	V-COMM-STRC
	EX COMM Vault (Anno)	V-COMM-STRC
	EX FORE Abandoned Gas Well (Anno)	V-PIPE-FORE-STRC
	EX FORE Abandoned Oil Well (Anno)	V-PIPE-FORE-STRC
	EX FORE Abandoned Sour Gas Well (Anno)	V-PIPE-FORE-STRC
	EX FORE Operating Gas Well (Anno)	V-PIPE-FORE-STRC
	EX FORE Operating Oil Well (Anno)	V-PIPE-FORE-STRC
	EX FORE Operating Sour Gas Well (Anno)	V-PIPE-FORE-STRC

Note: Blocks may appear on multiple layers and are not restricted to the layer shown in this sample.
























Z:\special\TI_contract_seed_directories\Construction Drafting Standards and Templates\DEVL\TMPL-SRMP\SRMP.dwg

SURVEY & MAPPING BLOCKS (2 of 14)		
SYMBOL	BLOCK NAME	LAYER
	EX IRRG Controller (Anno)	V-IRRG-EQPM
	EX IRRG Parks Water Service (Anno)	V-IRRG-EQPM
	EX LITE Cabinet (Anno)	V-POWR-CAB~
	EX LITE Davit Base (Anno)	V-LITE-POLE
	EX LITE Davit Luminaire (x2) Pole (Anno)	V-LITE-POLE
	EX LITE Davit Luminaire (x3) Pole (Anno)	V-LITE-POLE
	EX LITE Davit Luminaire (x4) Pole (Anno)	V-LITE-POLE
	EX LITE Davit Luminaire Pole (Anno)	V-LITE-POLE
	EX LITE Davit Luminaire Pole with SB and PC (Anno)	V-LITE-POLE
	EX LITE Exterior Building (Anno)	V-LITE-WALL
	EX LITE Ground Light (Anno)	V-LITE-POLE
	EX LITE Sweep (Anno)	V-LITE-POLE-SWEP
	EX LITE Traffic Signal Pole (Anno)	V-TRAF-POLE
	EX NGAS Cap (Anno)	V-NGAS-STRC
	EX NGAS Farm Tap Unit (Anno)	V-NGAS-STRC
	EX NGAS Fitting-Muller (Anno)	V-NGAS-STRC
	EX NGAS Fitting-Transition (Anno)	V-NGAS-STRC
	EX NGAS Meter (Anno)	V-NGAS-STRC
	EX NGAS Reducer (Anno)	V-NGAS-STRC
	EX NGAS Stations Sites Plants (Anno)	V-NGAS-STRC
	EX NGAS Valve (Anno)	V-NGAS-VALV

Note: Blocks may appear on multiple layers and are not restricted to the layer shown in this sample.























Z:\special\TI_contract_seed_directories\Construction Drafting Standards and Templates\DEVL\TMPL-SRMP\SRMP.dwg

SURVEY & MAPPING BLOCKS (3 of 14)

SYMBOL	BLOCK NAME	LAYER
	EX NGAS Vent (Anno)	V-NGAS-STRC
	EX POWR 5G (Anno)	V-POWR-STRC
	EX POWR Anchor Pole (Anno)	V-POWR-POLE
	EX POWR Anode Cathodic Protection (Anno)	V-CATH-ANOD
	EX POWR G Pwr (Anno)	V-POWR-STRC
	EX POWR Guy Wire (Anno)	V-POWR-STRC
	EX POWR Guy Wire (Anno) - Enmax BASE	V-POWR-STRC
	EX POWR Interconnection With Substa AboveG (Anno)	V-POWR-STRC
	EX POWR Interconnection With Substa UnderG (Anno)	V-POWR-STRC
	EX POWR Junction Box (Anno)	V-POWR-JBOX
	EX POWR Kiosk (Anno)	V-POWR-STRC
	EX POWR M (Anno)	V-POWR-STRC
	EX POWR Manhole	V-POWR-MHOL
	EX POWR PB (Anno)	V-POWR-PBOX
	EX POWR Photo Electric Cell (Anno)	V-POWR-PVMD-CELL
	EX POWR Photo Electric Relay (Anno)	V-POWR-PVMD-RELY
	EX POWR Pole (Anno)	V-POWR-POLE
	EX POWR Pole Dip (Anno)	V-POWR-POLE
	EX POWR Pole Luminaire (Anno)	V-POWR-POLE
	EX POWR Pole Luminaire (x2) (Anno)	V-POWR-POLE
	EX POWR Pole Luminaire (x2-90) (Anno)	V-POWR-POLE
	EX POWR Pole Luminaire Dip (Anno)	V-POWR-POLE
	EX POWR Rectifier Cathodic Protection (Anno)	V-CATH-STRC
























Note: Blocks may appear on multiple layers and are not restricted to the layer shown in this sample.

Z:\special\TI_contract_seed_directories\Construction Drafting Standards and Templates\DEVL\TMPL-SRMP\SRMP.dwg

SURVEY & MAPPING BLOCKS (4 of 14)		
SYMBOL	BLOCK NAME	LAYER
	EX POWR Relay (Anno)	V-POWR-RELY
	EX POWR Splice (Anno)	V-POWR-SPLC
	EX POWR Splice Box (Anno)	V-POWR-SPLC
	EX POWR SubSta (Anno)	V-POWR-STRC
	EX POWR Supply (Anno)	V-POWR-STRC
	EX POWR Tel Pole (Anno)	V-POWR-POLE
	EX POWR Tel Pole Dip (Anno)	V-POWR-POLE
	EX POWR Tel Pole Luminaire (Anno)	V-POWR-POLE
	EX POWR Tel Pole Luminaire Dip (Anno)	V-POWR-POLE
	EX POWR Tower Line Footing (Anno)	V-POWR-STRC
	EX POWR UPS (Anno)	V-POWR-STRC
	EX POWR Vault (Anno)	V-POWR-STRC
	EX POWR Xfmr Plan (Anno)	V-POWR-XFMR
	EX RAIL Signal (Anno)	V-RAIL-SIG~
	EX ROAD Bus Only Crossing (Anno)	V-ROAD-BUST
	EX ROAD Bus Pad (Anno)	V-ROAD-BUSP
	EX ROAD C&G Transition (Anno)	V-ROAD-TEXT
	EX ROAD Speed Cushion	V-ROAD-CUSH
	EX ROAD Speed Cushion - Double	V-ROAD-CUSH
	EX ROAD Speed Cushion - Single	V-ROAD-CUSH
	EX ROAD Speed Cushion - Two Way	V-ROAD-CUSH
	EX ROAD Speed Hump	V-ROAD-CUSH

Note: Blocks may appear on multiple layers and are not restricted to the layer shown in this sample.

























Z:\special\TI_contract_seed_directories\Construction Drafting Standards and Templates\DEVL\TMPL-SRMP\SRMP.dwg

SURVEY & MAPPING BLOCKS (5 of 14)		
SYMBOL	BLOCK NAME	LAYER
	EX ROAD Speed Table	V-ROAD-CUSH
	EX ROAD Traffic Calming Curb	V-ROAD-CURB
	EX SITE Antenna (Anno)	V-SITE-ANT~
	EX SITE Bollard (Anno)	V-SITE-BOLL
	EX SITE Building Post (Anno)	V-SITE-POST
	EX SITE Flagpole (Anno)	V-SITE-POLE
	EX SITE Garbage Bin (Anno)	V-SITE-GARB
	EX SITE Gate Post (Anno)	V-SITE-POST
	EX SITE Goal Post (Anno)	V-SITE-POST
	EX SITE Landfill Well (Anno)	V-MISC
	EX SITE Mail Box (Anno)	V-SITE-MAIL
	EX SITE Mail Box (Anno) - Legacy	V-SITE-MAIL
	EX SITE Mail Box (Twin) (Anno)	V-SITE-MAIL
	EX SITE Mail Box (Twin) (Anno) - Legacy	V-SITE-MAIL
	EX SITE Metal Overhead Sign Base (Anno)	V-SITE-SIGN-BASE
	EX SITE Misc Pole (Anno)	V-SITE-POLE
	EX SITE Post (Anno)	V-SITE-POST
	EX SITE Sign (Anno)	V-SITE-SIGN
	EX SITE Wood Post (Anno)	V-SITE-POST
	EX SSWR 12 1-S Manhole	V-SSWR-MHOL
	EX SSWR 15 1-S Manhole	V-SSWR-MHOL
	EX SSWR 15 Manhole	V-SSWR-MHOL
	EX SSWR 18 Manhole	V-SSWR-MHOL

Note: Blocks may appear on multiple layers and are not restricted to the layer shown in this sample.

























Z:\special\TI_contract_seed_directories\Construction Drafting Standards and Templates\DEVL\TMPL-SRMP\SRMP.dwg

SURVEY & MAPPING BLOCKS (6 of 14)

SYMBOL	BLOCK NAME	LAYER
	EX SSWR 19 1-S Manhole	V-SSWR-MHOL
	EX SSWR 21 Manhole	V-SSWR-MHOL
	EX SSWR 24 1-S Manhole	V-SSWR-MHOL
	EX SSWR 24 Manhole	V-SSWR-MHOL
	EX SSWR 28 1-S Manhole	V-SSWR-MHOL
	EX SSWR 30 Manhole	V-SSWR-MHOL
	EX SSWR Big Box 3.0 Manhole	V-SSWR-MHOL
	EX SSWR Big Box 3.5 Manhole	V-SSWR-MHOL
	EX SSWR Big Box 4.0 Manhole	V-SSWR-MHOL
	EX SSWR Cap (Anno)	V-SSWR-STRC
	EX SSWR Catchbasin (Anno)	V-SSWR-CBAS
	EX SSWR Cleanout (Anno)	V-SSWR-STRC
	EX SSWR Coupling (Anno)	V-SSWR-STRC
	EX SSWR House Connection (Anno)	V-SSWR-STRC
	EX SSWR Manhole	V-SSWR-MHOL
	EX SSWR Pump Station (Anno)	V-SSWR-STRC
	EX SSWR Service	V-SSWR-SRVC
	EX SSWR Thrust Block (Anno)	V-SSWR-STRC
	EX SSWR Valve (Anno)	V-SSWR-VALV
	EX SSWR Vent (Anno)	V-SSWR-SRVC
	EX STRM 12 1-S Manhole	V-STRM-MHOL
	EX STRM 15 1-S Manhole	V-STRM-MHOL
	EX STRM 15 Manhole	V-STRM-MHOL
	EX STRM 18 Manhole	V-STRM-MHOL

























Note: Blocks may appear on multiple layers and are not restricted to the layer shown in this sample.

Z:\special\TI_contract_seed_directories\Construction Drafting Standards and Templates\DEVL\TMPL-SRMP\SRMP.dwg

SURVEY & MAPPING BLOCKS (7 of 14)		
SYMBOL	BLOCK NAME	LAYER
	EX STRM 19 1-S Manhole	V-STRM-MHOL
	EX STRM 21 Manhole	V-STRM-MHOL
	EX STRM 24 1-S Manhole	V-STRM-MHOL
	EX STRM 24 Manhole	V-STRM-MHOL
	EX STRM 28 1-S Manhole	V-STRM-MHOL
	EX STRM 30 Manhole	V-STRM-MHOL
	EX STRM Big Box 3.0 Manhole	V-STRM-MHOL
	EX STRM Big Box 3.5 Manhole	V-STRM-MHOL
	EX STRM Big Box 4.0 Manhole	V-STRM-MHOL
	EX STRM Bio Retention Garden (Anno)	V-STRM-STRC
	EX STRM Box Concrete (Anno)	V-STRM-STRC
	EX STRM Box Wood (Anno)	V-STRM-STRC
	EX STRM Cap (Anno)	V-STRM-STRC
	EX STRM Catchbasin (Anno)	V-STRM-CBAS
	EX STRM Catchbasin Double (Anno)	V-STRM-CBAS
	EX STRM Catchbasin Super (Anno)	V-STRM-CBAS
	EX STRM Catchbasin Triple (Anno)	V-STRM-CBAS
	EX STRM Cleanout (Anno)	V-STRM-STRC
	EX STRM Concrete Splash Pad	V-STRM-SWLE-CSPL
	EX STRM Coupling (Anno)	V-STRM-STRC
	EX STRM Culvert (Anno)	V-STRM-CULV
	EX STRM Ditch-Swale (Anno)	V-STRM-DTCH
	EX STRM Drainage Barrier (Anno)	V-STRM-STRC
	EX STRM House Connection (Anno)	V-STRM-STRC

























Note: Blocks may appear on multiple layers and are not restricted to the layer shown in this sample.

Z:\special\TI_contract_seed_directories\Construction Drafting Standards and Templates\DEVL\TMPL-SRMP\SRMP.dwg

SURVEY & MAPPING BLOCKS (8 of 14)		
SYMBOL	BLOCK NAME	LAYER
	EX STRM Lawn Drain (Anno)	V-STRM-STRC
	EX STRM Lid Bioswale (Anno)	V-STRM-STRC
	EX STRM Manhole	V-STRM-MHOL
	EX STRM Manhole - Grated	V-STRM-MHOL-GRAT
	EX STRM Pump Station (Anno)	V-STRM-STRC
	EX STRM Rainwater Harvesting (Anno)	V-STRM-STRC
	EX STRM Riprap	V-STRM-SWLE-RRAP
	EX STRM Service	V-STRM-SRVC
	EX STRM Silt Trap (Anno)	V-STRM-STRC
	EX STRM Soil Cell (Anno)	V-STRM-STRC
	EX STRM Stormwater Capture & Reuse (Anno)	V-STRM-STRC
	EX STRM Vault (Anno)	V-STRM-STRC
	EX SURV Alberta Survey Control Marker Found (Anno)	V-SURV-CTRL-ASCM
	EX SURV ASCM Deep Bench Mark (Anno)	V-SURV-CTRL-ASCM
	EX SURV Auxiliary Monument Found (Anno)	V-SURV-CTRL
	EX SURV High Precision Network (Anno)	V-SURV-CTRL
	EX SURV Iron Bar Found (Anno)	V-SURV-CTRL
	EX SURV Statutory Iron Post Found (Anno)	V-SURV-CTRL
	EX SURV Traverse Station Found (Anno)	V-SURV-CTRL
	EX SURV Well Head (Anno)	V-SURV-CTRL
	EX SURV Witness Monument Found (Anno)	V-SURV-CTRL
	EX SURV Wooden Post Found (Anno)	V-SURV-CTRL
	EX TRAF Base (Anno)	V-TRAF-STRC
	EX TRAF Cabinet (Anno)	V-TRAF-CAB~












Note: Blocks may appear on multiple layers and are not restricted to the layer shown in this sample.

Z:\special\TI_contract_seed_directories\Construction Drafting Standards and Templates\DEVL\TMPL-SRMP\SRMP.dwg

SURVEY & MAPPING BLOCKS (9 of 14)		
SYMBOL	BLOCK NAME	LAYER
	EX TRAF Flasher (Anno)	V-TRAF-STRC
	EX TRAF Overhead Sign (Anno)	V-TRAF-SIGN
	EX TRAF Pedestrian Pole (Anno)	V-TRAF-POLE
	EX TRAF Signal Pole (Anno)	V-TRAF-POLE
	EX UTIL Loop (Anno)	V-WATR-STRC
	EX UTIL Manhole	V-UTIL-MHOL
	EX UTIL San Swr Lift Sta (Anno)	V-SSWR-STRC
	EX UTIL Septic Tank (Anno)	V-SSWR-STRC
	EX UTIL Sump (Anno)	V-SSWR-STRC
	EX UTIL Test Point (Anno)	V-CATH-TEST
	EX UTIL Valve (Anno)	V-UTIL-VALV
	EX UTIL Wtr M Pit (Anno)	V-WATR-STRC
	EX UTIL Wtr M Sta (Anno)	V-WATR-STRC
	EX WATR Air Valve (Anno)	V-WATR-VALV
	EX WATR Bend 11.25 (Anno)	V-WATR-NPLT
	EX WATR Bend 2.5 (Anno)	V-WATR-NPLT
	EX WATR Bend 22.5 (Anno)	V-WATR-NPLT
	EX WATR Bend 45 (Anno)	V-WATR-NPLT
	EX WATR Bend 5 (Anno)	V-WATR-NPLT
	EX WATR Bend 7.5 (Anno)	V-WATR-NPLT
	EX WATR Bend 90 (Anno)	V-WATR-NPLT
	EX WATR Blowoff (Anno)	V-WATR-STRC
	EX WATR Cap (Anno)	V-WATR-FITT
	EX WATR Check Valve (Anno)	V-WATR-VALV

























Note: Blocks may appear on multiple layers and are not restricted to the layer shown in this sample.

Z:\special\TI_contract_seed_directories\Construction Drafting Standards and Templates\DEVL\TMPL-SRMP\SRMP.dwg

SURVEY & MAPPING BLOCKS (10 of 14)		
SYMBOL	BLOCK NAME	LAYER
	EX WATR Cleanout (Anno)	V-WATR-STRC
	EX WATR Coupling (Anno)	V-WATR-FITT
	EX WATR Cross (Anno)	V-WATR-FITT
	EX WATR Flanged Outlet (Anno)	V-WATR-STRC
	EX WATR Flanged Outlet with Valve (Anno)	V-WATR-STRC
	EX WATR Flush (Anno)	V-WATR-STRC
	EX WATR Hydrant (Anno)	V-WATR-HYDT
	EX WATR Hydrant Asset (Anno)	V-WATR-HYDT-FLSE
	EX WATR Hydrant with Reducer (Anno)	V-WATR-HYDT
	EX WATR Irr Control Valve (Anno)	V-WATR-VALV
	EX WATR Manhole	V-WATR-MHOL
	EX WATR Meter (Anno)	V-WATR-STRC
	EX WATR Park Box (Anno)	V-WATR-STRC
	EX WATR Pressure Reducing Valve (Anno)	V-WATR-VALV
	EX WATR Reducer (Anno)	V-WATR-FITT
	EX WATR Service	V-WATR-SRVC
	EX WATR Sprinkler Head (Anno)	V-WATR-STRC
	EX WATR Tee (Anno)	V-WATR-NPLT
	EX WATR Thrust Block (Anno)	V-WATR-STRC
	EX WATR Valve (Anno)	V-WATR-VALV
	EX WATR Vault (Anno)	V-WATR-STRC
	EX WATR Vent (Anno)	V-WATR-STRC
	EX WATR Wash Out - Drain Manhole (Anno)	V-WATR-STRC
	EX WATR Wash Out - Valve Chamber (Anno)	V-WATR-STRC

Note: Blocks may appear on multiple layers and are not restricted to the layer shown in this sample.

Z:\special\TI_contract_seed_directories\Construction Drafting Standards and Templates\DEVL\TMPL-SRMP\SRMP.dwg

SURVEY & MAPPING BLOCKS (11 of 14)		
SYMBOL	BLOCK NAME	LAYER
	GEN IRRG Double Check Valve Assembly (Anno)	V-IRRG-EQPM
	GEN IRRG Drip Control Zone (Anno)	V-IRRG-EQPM
	GEN IRRG Electric Control Valve (Anno)	V-IRRG-VALV
	GEN IRRG Isolation Valve (Anno)	V-IRRG-VALV
	GEN IRRG Quick Coupler (Anno)	V-IRRG-EQPM
	GEN IRRG Rotator 180 (Anno)	V-IRRG-SPKL
	GEN IRRG Rotator 270 (Anno)	V-IRRG-SPKL
	GEN IRRG Rotator 360 (Anno)	V-IRRG-SPKL
	GEN IRRG Rotator 90 (Anno)	V-IRRG-SPKL
	GEN IRRG Rotor (Big) 180 (Anno)	V-IRRG-SPKL
	GEN IRRG Rotor (Big) 270 (Anno)	V-IRRG-SPKL
	GEN IRRG Rotor (Big) 360 (Anno)	V-IRRG-SPKL
	GEN IRRG Rotor (Big) 90 (Anno)	V-IRRG-SPKL
	GEN IRRG Rotor (Small-Medium) 180 (Anno)	V-IRRG-SPKL
	GEN IRRG Rotor (Small-Medium) 270 (Anno)	V-IRRG-SPKL
	GEN IRRG Rotor (Small-Medium) 360 (Anno)	V-IRRG-SPKL
	GEN IRRG Rotor (Small-Medium) 90 (Anno)	V-IRRG-SPKL
	GEN IRRG Spray 180 (Anno)	V-IRRG-SPKL
	GEN IRRG Spray 270 (Anno)	V-IRRG-SPKL
	GEN IRRG Spray 360 (Anno)	V-IRRG-SPKL
	GEN IRRG Spray 90 (Anno)	V-IRRG-SPKL
	GEN MISC Arrow (Drainage Areas) (Anno)	V-ANNO-SYMB
	GEN MISC Arrow (Dynamic) (Anno)	V-ANNO-SYMB
	GEN MISC Arrow (Pipe Flow-Dimension) (Anno)	V-STRM-PIPE

























Note: Blocks may appear on multiple layers and are not restricted to the layer shown in this sample.

Z:\special\TI_contract_seed_directories\Construction Drafting Standards and Templates\DEVL\TMPL-SRMP\SRMP.dwg

SURVEY & MAPPING BLOCKS (12 of 14)		
SYMBOL	BLOCK NAME	LAYER
✓	GEN MISC Check Mark (Anno)	V-STRM-TEXT
○	GEN MISC Circle Open (Anno)	V-ANNO-SYMB
●	GEN MISC Circle Solid (Anno)	V-ANNO-SYMB
▷	GEN MISC ClosedBlank (Anno)	V-ANNO-SYMB
←	GEN MISC Dimension Arrow (Anno)	V-PROP-ROW--UTIL-DIMS-RP~~
⊠	GEN MISC Garage Driveway Location (Anno)	V-ANNO-SYMB
	GEN MISC High Point (Anno)	V-STRM-PIPE
⚓	GEN MISC Low Point (Anno)	V-STRM-PIPE
+	GEN MISC Plus (Anno)	V-ANNO-SYMB
!↓	GEN MISC Terminate (Anno)	V-STRM-PIPE
↔	GEN MRKG Arrow Left & RightTurn	V-ROAD-MRKG-SYMB
↔→	GEN MRKG Arrow Left Straight & RightTurn	V-ROAD-MRKG-SYMB
↩	GEN MRKG Arrow Left Turn	V-ROAD-MRKG-SYMB
↪	GEN MRKG Arrow Right Turn	V-ROAD-MRKG-SYMB
↔↪	GEN MRKG Arrow Shared Use Lane	V-ROAD-MRKG-SYMB
→	GEN MRKG Arrow Straight	V-ROAD-MRKG-SYMB
→↩	GEN MRKG Arrow Straight and Left Turn	V-ROAD-MRKG-SYMB
→↪	GEN MRKG Arrow Straight and Right Turn	V-ROAD-MRKG-SYMB
🚲	GEN MRKG Bike	V-ROAD-MRKG-SYMB
🚲⬡	GEN MRKG Bike and Diamond	V-ROAD-MRKG-SYMB
🚲	GEN MRKG Bike Small	V-ROAD-MRKG-SYMB
↗↘	GEN MRKG Chevron	V-ROAD-MRKG-SYMB
-----	GEN MRKG Cross-Ride	V-ROAD-MRKG-SYMB
⬡	GEN MRKG Diamond	V-ROAD-MRKG-SYMB

Note: Blocks may appear on multiple layers and are not restricted to the layer shown in this sample.

Z:\special\TI_contract_seed_directories\Construction Drafting Standards and Templates\DEVL\TMPL-SRMP\SRMP.dwg

SURVEY & MAPPING BLOCKS (13 of 14)		
SYMBOL	BLOCK NAME	LAYER
	GEN MRKG Handicap Stall	V-ROAD-MRKG-SYMB
	GEN PIPING Blind Flg (Anno)	V-WATR-STRC
	GEN PIPING Flg Connecting Pipe Joint (Anno)	V-WATR-STRC
	GEN PIPING Flg Union (Anno)	V-WATR-STRC
	GEN PLNT Coniferous (Anno)	V-PLNT-TREE
	GEN PLNT Deciduous (Anno)	V-PLNT-TREE
	GEN PLNT Ornamental (Anno)	V-PLNT-TREE
	GEN PLNT Shrub (Anno)	V-PLNT-BUSH
	GEN PLNT Stump (Anno)	V-PLNT-TREE
	GEN PLNT Swamp (Anno)	V-PLNT-MISC
	GEN POWR Breakpoint (OH) (Anno)	V-POWR-BRKP-OVHD
	GEN POWR Breakpoint (UG) (Anno)	V-POWR-BRKP-UGND
	GEN POWR Conduit Cap (Anno)	V-POWR-CAP~
	GEN POWR PV Array (Anno)	V-POWR-STRC
	GEN POWR Remove (Anno)	V-ANNO-SYMB
	GEN POWR Wind G Pwr (Anno)	V-POWR-STRC
	GEN ROAD LPR Concrete Barrier (Plan)	V-SITE-BARR
	GEN ROAD LPR Concrete Barrier End (Plan)	V-SITE-BARR
	GEN ROAD Precast Concrete Curb (Plan)	V-ROAD-CURB
	GEN ROAD STD Concrete Barrier (Plan)	V-SITE-BARR
	GEN ROAD STD Concrete Barrier End (Plan)	V-SITE-BARR
	GEN ROAD STD Concrete Barrier Half (Plan)	V-SITE-BARR
	GEN ROAD Stop Island (Plan)	V-SITE-BARR
	GEN SITE Bench (Anno)	V-SITE-FURN

Note: Blocks may appear on multiple layers and are not restricted to the layer shown in this sample.

Z:\special\TI_contract_seed_directories\Construction Drafting Standards and Templates\DEVL\TMPL-SRMP\SRMP.dwg

SURVEY & MAPPING BLOCKS (14 of 14)		
SYMBOL	BLOCK NAME	LAYER
	GEN SITE Tower (Anno)	V-SITE-TOWR
	GEN SITE Unknown (Anno)	V-MISC
	GEN SWLK Wheel Chair Ramp - Curved	V-SITE-SWLK-RAMP
	GEN SWLK Wheel Chair Ramp - Curved - 3.0 m	V-SITE-SWLK-RAMP
	GEN SWLK Wheel Chair Ramp - EX Legacy	V-SITE-SWLK-RAMP
	GEN SWLK Wheel Chair Ramp - Straight	V-SITE-SWLK-RAMP
	GEN SWLK Wheel Chair Ramp - Straight - 3.0 m	V-SITE-SWLK-RAMP
	GEN SWLK Wheel Chair Ramp (Tactile Pad) - Curved	V-SITE-SWLK-RAMP
	GEN SWLK Wheel Chair Ramp (Tactile Pad) - Curved - 3.0 m	V-SITE-SWLK-RAMP
	GEN SWLK Wheel Chair Ramp (Tactile Pad) - Curved - Double	V-SITE-SWLK-RAMP
	GEN SWLK Wheel Chair Ramp (Tactile Pad) - Curved - Left	V-SITE-SWLK-RAMP
	GEN SWLK Wheel Chair Ramp (Tactile Pad) - Curved - Right	V-SITE-SWLK-RAMP
	GEN SWLK Wheel Chair Ramp (Tactile Pad) - Straight	V-SITE-SWLK-RAMP
	GEN SWLK Wheel Chair Ramp (Tactile Pad) - Straight - 3.0 m	V-SITE-SWLK-RAMP
	GEN SWLK Wheel Chair Ramp (Tactile Pad) - Straight - Double	V-SITE-SWLK-RAMP
	GEN SWLK Wheel Chair Ramp (Tactile Pad) - Straight - Left	V-SITE-SWLK-RAMP
	GEN SWLK Wheel Chair Ramp (Tactile Pad) - Straight - Right	V-SITE-SWLK-RAMP
	GEN TOPO Spot Elevation (Anno)	V-TOPO-SPOT
	GEN UTIL Material Transition Indicator (Anno)	V-WATR-FITT
	GEN UTIL Outfall-Inlet (Anno)	V-WATR-STRC

Note: Blocks may appear on multiple layers and are not restricted to the layer shown in this sample.

Z:\special\TI_contract_seed_directories\Construction Drafting Standards and Templates\DEVL\TMPL-SRMP\SRMP.dwg