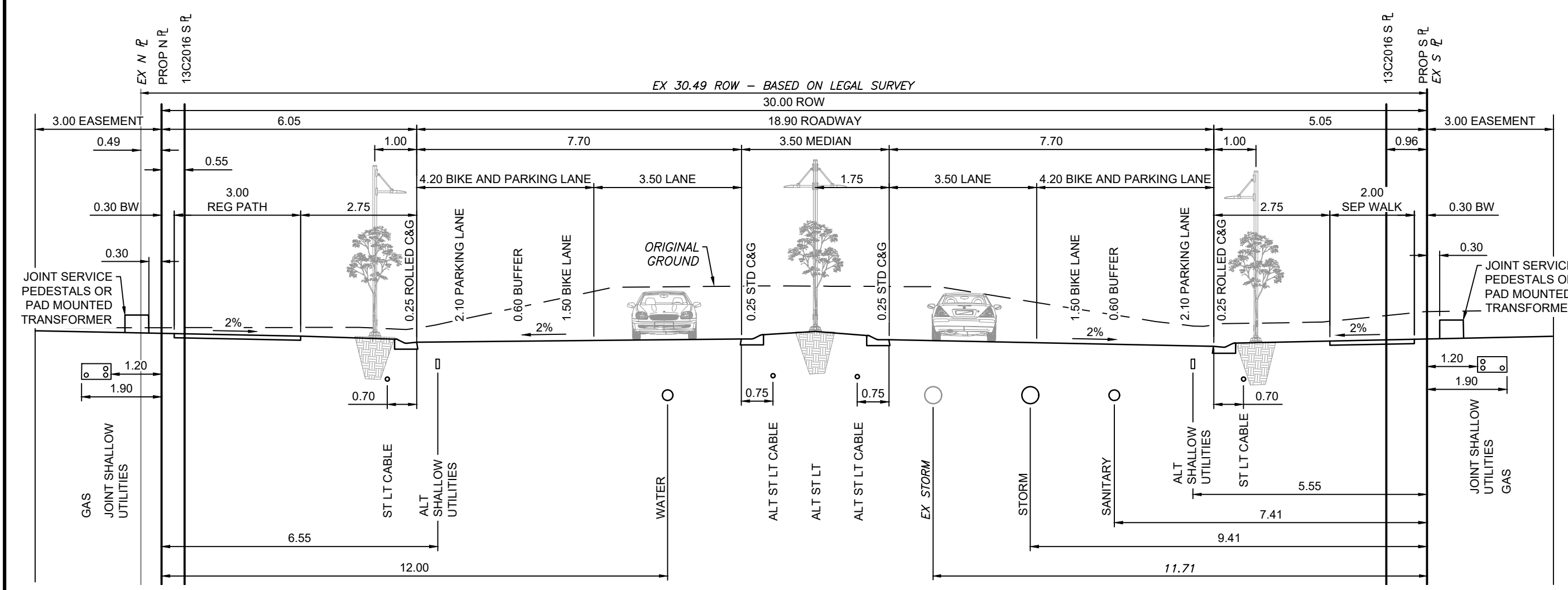
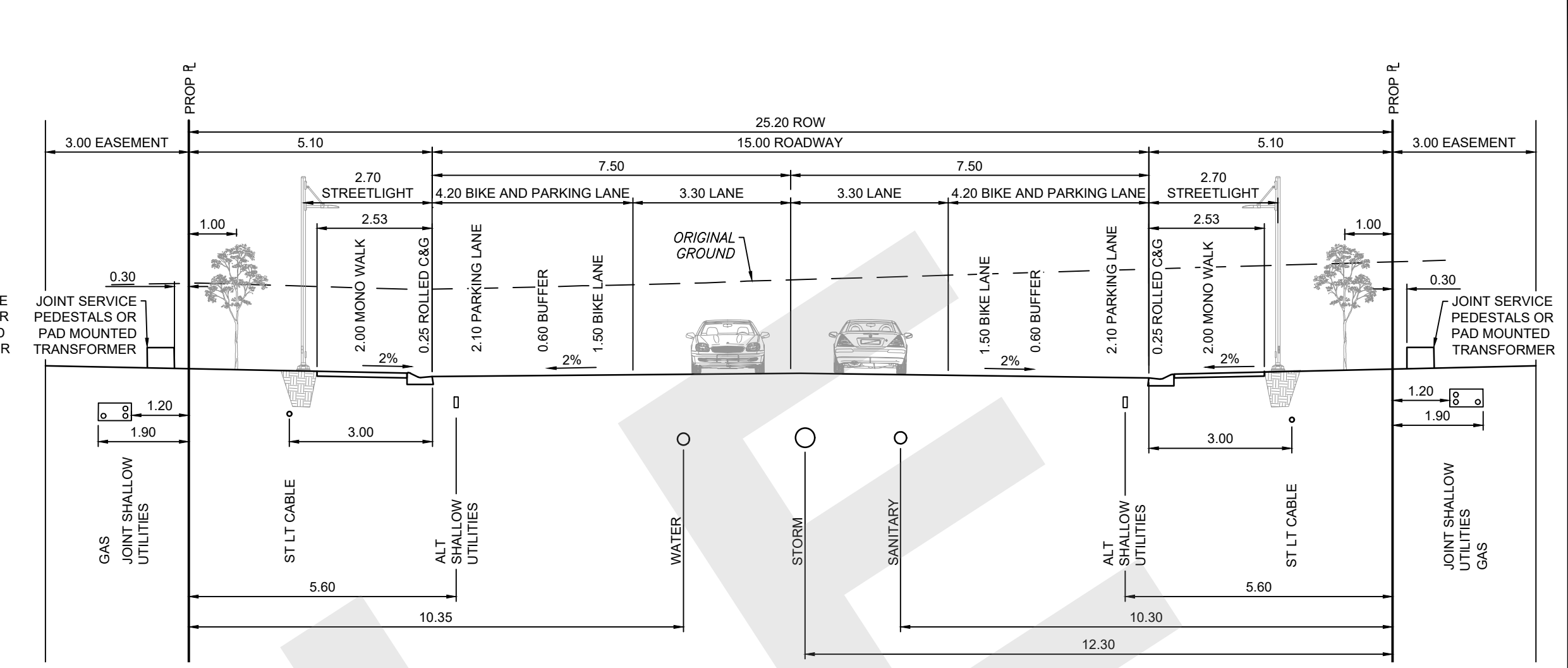


FILE: Z:\SPECIALTY\CONTRACT_SEED_DIRECTOR\CONSTRUCTION DRAFTING STANDARDS AND TEMPLATES\DEV\SMPL-EXP-UPRODUCT\112445678C-301.DWG | DATE: Monday, November 21, 2022 1:58:38 PM



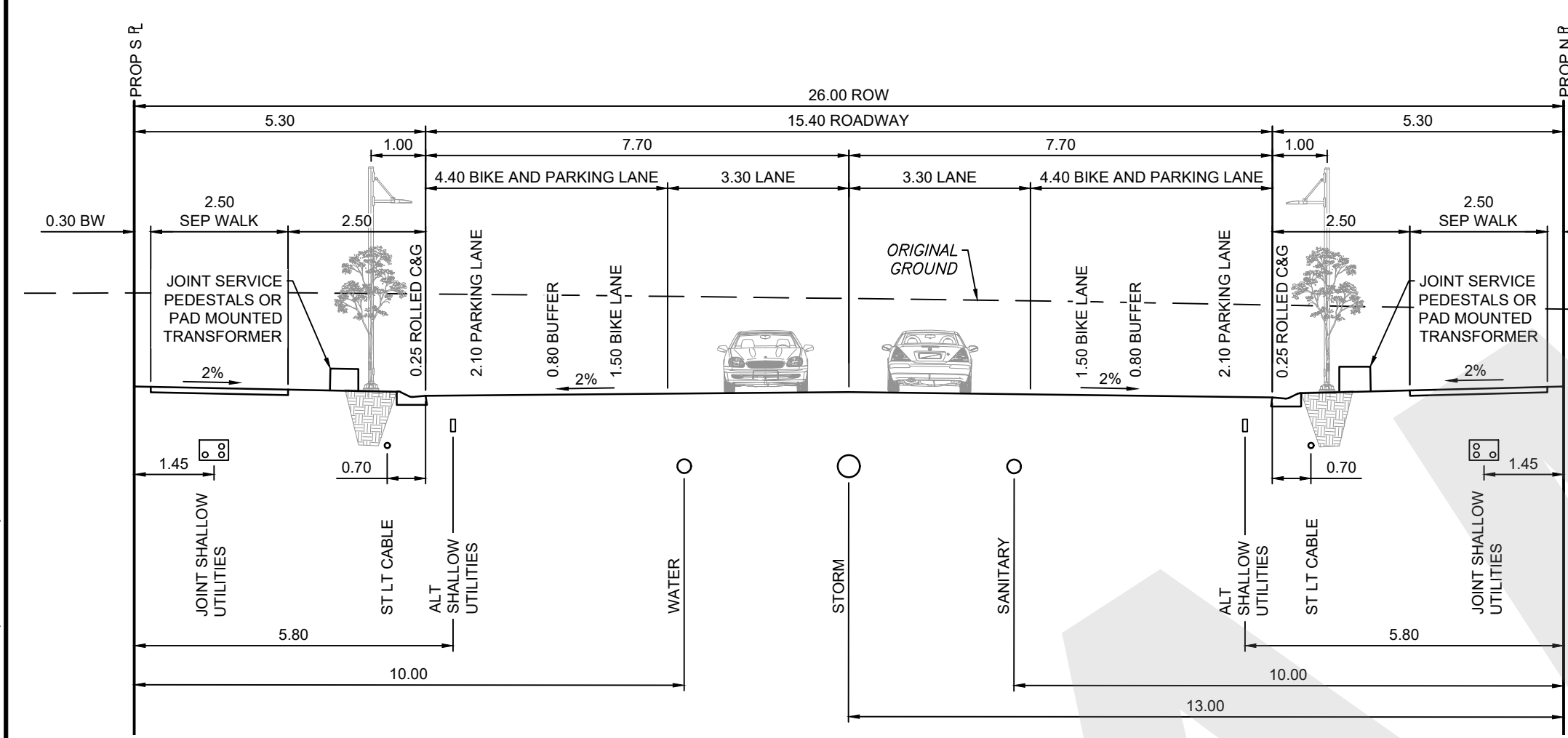
NOTES:
 1. BASED ON LOC 2015-0118 WITH ADDITIONAL 1.00 NORTH BOULEVARD WIDTH AS INDICATED HERE.
 2. ALL OTHER LINE ASSIGNMENTS PER NOTES 1 TO 21 FROM CITY OF CALGARY SPEC 454.1008.073, EXCEPTING NOTE 4, WHERE HYDRANT AT 3.00 FROM SOUTH PL (5.05 BLVD) OR 4.50 FROM NORTH PL (6.05 BLVD).

A 2 x 7.70 m / 30.00 m MODIFIED PRIMARY COLLECTOR STREET
 SILVERTON WAY SE
 SCALE 1:100



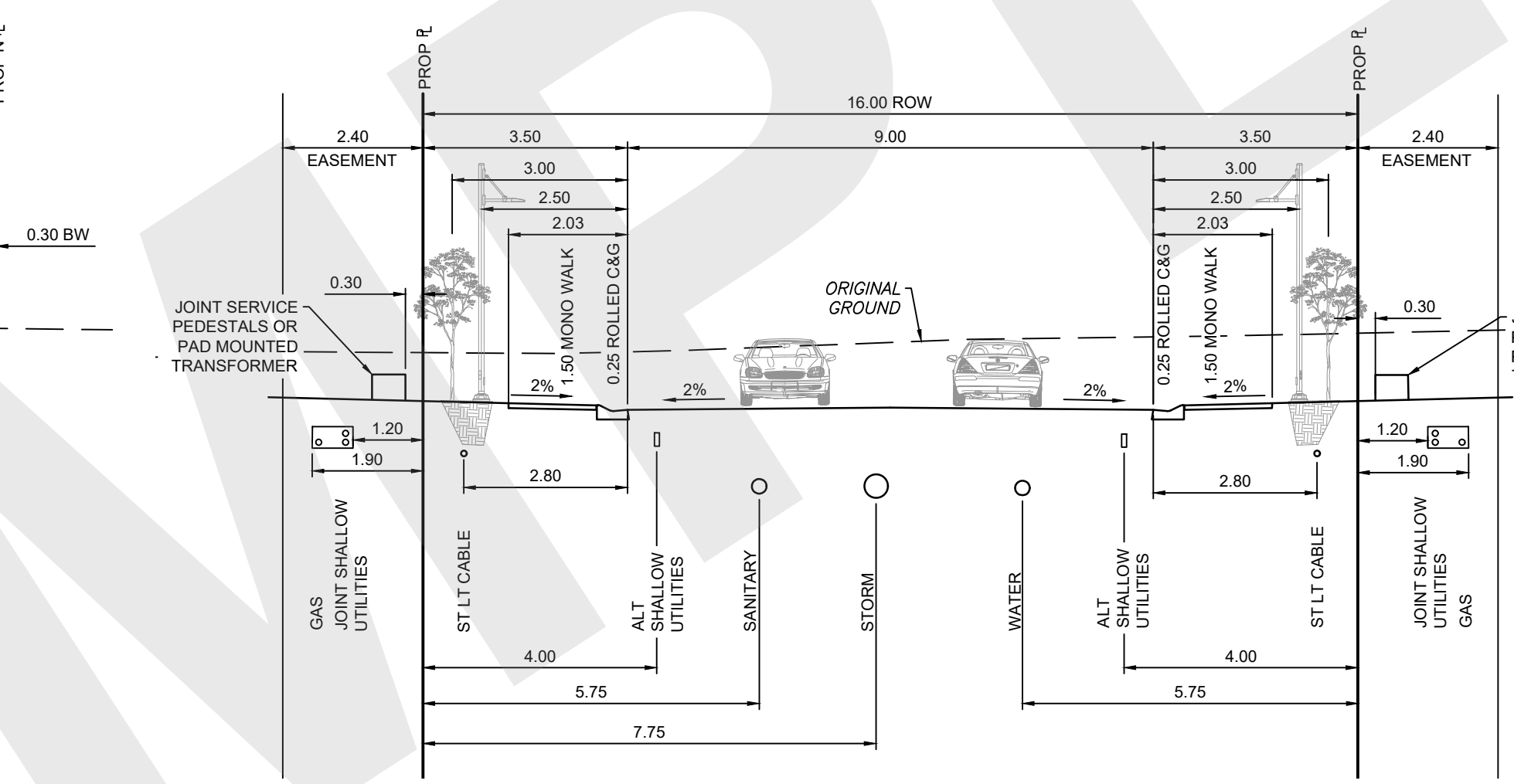
NOTES:
 1. BASED ON LOC 2015-0118.
 2. ALL OTHER LINE ASSIGNMENTS PER NOTES 1 TO 21 FROM CITY OF CALGARY SPEC 454.1008.073, FIGURE 24.

D 2 x 7.50 m / 25.20 m MODIFIED COLLECTOR STREET
 SILVERTON BLVD SE
 SCALE 1:100



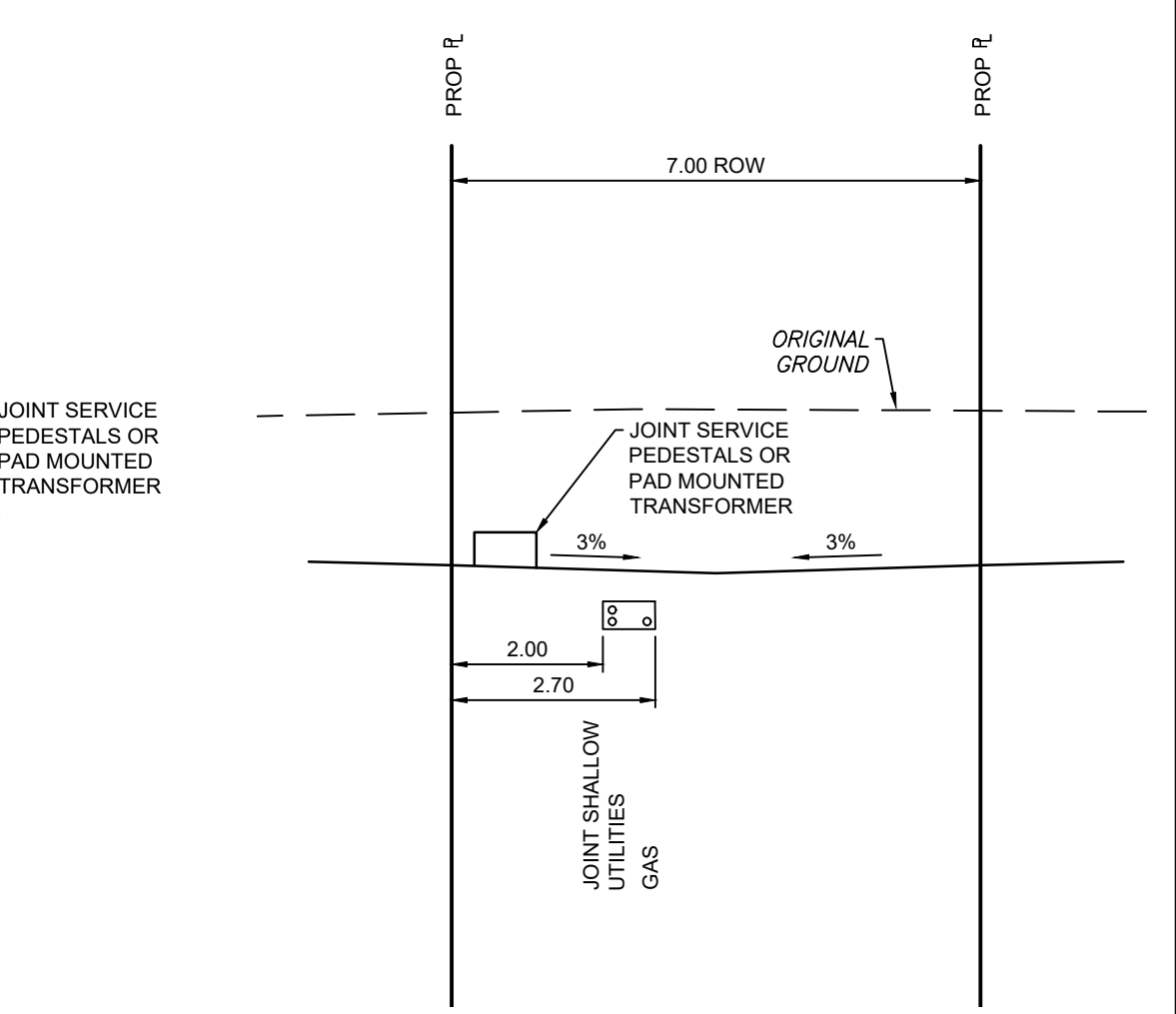
NOTES:
 1. BASED ON CITY OF CALGARY SPEC 454.1008.066, FIGURE 31.

B 2 x 7.70 m / 26.00 m ACTIVITY CENTRE STREET
 SILVERTON STREET SE
 SCALE 1:100

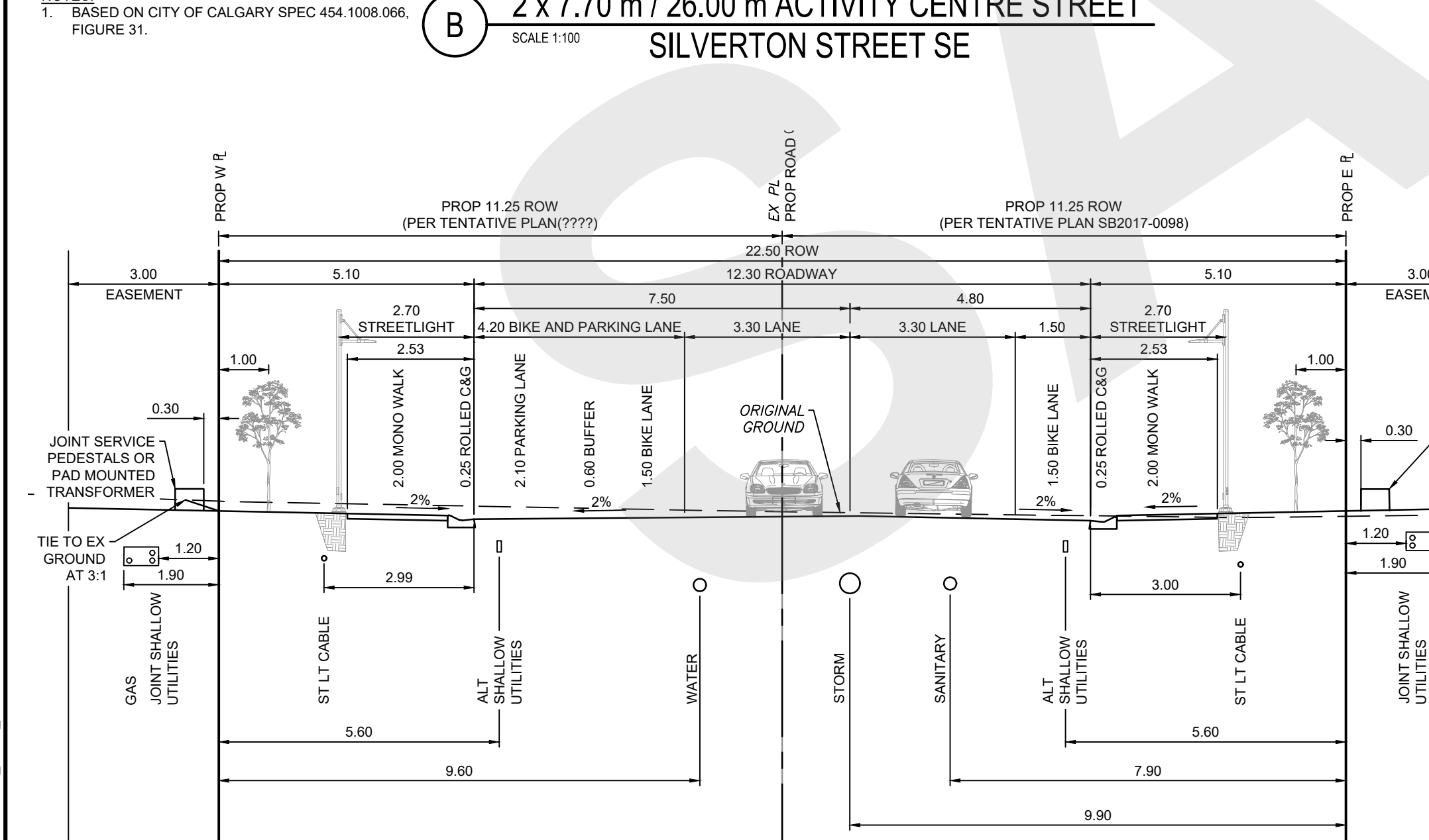


NOTES:
 1. BASED ON CITY OF CALGARY SPEC 454.1008.069, FIGURE 38.

E 9.00 m / 16.00 m RESIDENTIAL STREET
 SILVERTON HEATH SE
 SCALE 1:100

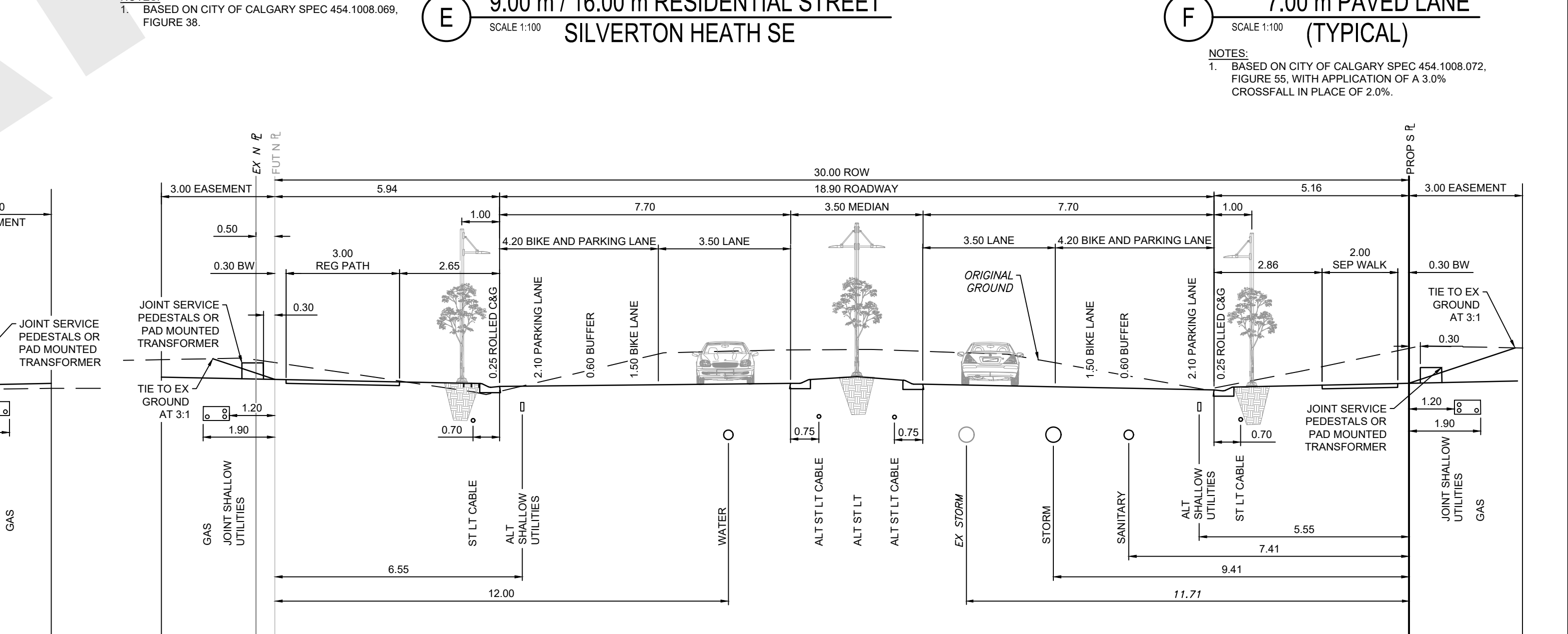


F 7.00 m PAVED LANE (TYPICAL)
 SCALE 1:100



NOTES:
 1. BASED ON CITY OF CALGARY SPEC 454.1008.065, FIGURE 23.

C 12.30 m / 22.50 m COLLECTOR STREET
 SILVERTON ROAD SE
 SCALE 1:100



NOTES:
 1. BASED ON CITY OF CALGARY SPEC 454.1008.073, FIGURE 55, WITH APPLICATION OF A 3.0% CROSSFALL IN PLACE OF 2.0%.

G 2 x 7.70 m / 30.00 m MODIFIED PRIMARY COLLECTOR STREET
 SILVERTON WAY SE
 SCALE 1:100

NOTES

- GENERAL NOTES (GN):**
- ALL PIPE SIZES ARE IN MILLIMETRES AND ALL DIMENSIONS ARE IN METRES UNLESS OTHERWISE NOTED.
 - ALL COORDINATES AND DISTANCES ARE BASED ON 3TM COORDINATE SYSTEM (NAD 83).
 - ALL CONSTRUCTION AND MATERIALS TO BE IN ACCORDANCE WITH CURRENT CITY OF CALGARY SPECIFICATIONS.
 - NO CONSTRUCTION SHALL PROCEED UNTIL ALL APPROPRIATE REGULATORY APPROVALS ARE OBTAINED.
 - ALL PLANS SUBJECT TO TERMS OF THE DEVELOPMENT AGREEMENT/PERMIT AND THE CONTRACT DOCUMENTS.
 - ANY ERRORS OR DISCREPANCIES TO BE REPORTED TO THE ENGINEER PRIOR TO COMMENCEMENT OF CONSTRUCTION.
 - ALL FILL MATERIAL SHALL BE PLACED AND COMPACTED TO CITY OF CALGARY SPECIFICATIONS.
 - ALL ELEVATIONS ARE GEODETIC.
 - CONTRACTOR TO BE RESPONSIBLE FOR LOCATION AND ALIGNMENT OF ALL EXISTING UTILITIES.
 - CONTRACTOR TO TAKE CARE WHEN WORKING NEAR EXISTING INFRASTRUCTURE.
 - CONTRACTOR TO COORDINATE ALL CONSTRUCTION WITH ASSOCIATED OWNER(S) WHEN WORKING NEAR EXISTING INFRASTRUCTURE.
 - EXISTING SURFACE FEATURES TO BE RENAISSA TO CONDITIONS PRECEDING CONSTRUCTION WHERE EXISTING CONDITIONS WILL BE MAINTAINED.
 - COMBINED FACTOR APPLIED=0.999736 (1.000264).
 - ALL NORTHING EASTING COORDINATES ARE AT SEA LEVEL.

- ROAD AND SIDEWALK NOTES (RSN):**
- THE LOCATION OF ALL EXISTING INFRASTRUCTURE (HORIZONTAL AND VERTICAL) TO BE CONFIRMED IN THE FIELD BEFORE CONSTRUCTION BEGINS.
 - ALL EXISTING ROADS ARE OPERATIONAL AND MUST BE MAINTAINED AS SUCH DURING CONSTRUCTION OR SUITABLE ALTERNATE ACCESS CONDITIONS PROVIDED.
 - NO BACK-SLOPING PERMITTED ON ANY ADJACENT PROPERTY WITHOUT WRITTEN CONSENT FROM THE ASSOCIATED LAND OWNER.
 - DEPRESSED CURB REQUIRED AT ALL CMB LOCATIONS NOT ADJACENT TO A SIDEWALK.
 - ALL PAVEMENT STRUCTURE CONDITIONS ARE AS PER THE RELATED PAVEMENT STRUCTURE DESIGN(S) PREPARED BY THE GEOTECHNICAL ENGINEER.
 - ALL PUBLIC OPEN SPACE (MR) AND BOULEVARD/MEDIAN LANDSCAPE DESIGN FEATURES TO BE SUBMITTED UNDER SEPARATE COVER.
 - ALL EXISTING SURFACE FEATURES SHOW ARE PART OF THE OTHER SCOPE OF DEVELOPMENT AND INCLUDED IN SEPARATE DRAWING SUBMISSION SETS.
 - SWALE DRAINAGE CROSSING AS PER C.O.C SPEC 454.1013.015 FOR SEPARATE WALK OR REGIONAL PATHWAY AND 454.1013.016 FOR MONOLITHIC WALK.
 - SIDEWALK CROSSING AS PER C.O.C SPEC 454.1013.005 FOR MONOLITHIC WALK AND 454.1013.004 FOR SEPARATE WALK.
 - CONCRETE SWALES SHALL BE LOCATED ON PRIVATE PROPERTY.
 - ALL FENCES AND THEIR ASSOCIATED COMPONENTS SHALL BE LOCATED ON PRIVATE PROPERTY.
 - WOOD SCREEN FENCE AS PER C.O.C SPEC 454.1001.038 AND POST AND CABLE FENCE AS PER C.O.C SPEC 454.1001.013.
 - ALL ROAD CROSS SECTIONS AS PER CITY OF CALGARY COMPLETE STREET DESIGN GUIDELINES FOR SUBDIVISION SERVICING 2014 OR APPROVED OUTLINE PLAN LOC 2015-0118.

exp.
 Click Before YouDig
 NAD 83 COORDINATES

ISSUED FOR PRELIMINARY APPROVAL

0	ISSUED FOR PRELIMINARY APPROVAL	2018-11-14	RCM	RG
NO.	DESCRIPTION	DATE	BY	APPD

DESIGNED	BY	DATE
DRAWN	LH	2018-07-09
CHECKED	RG	2018-09-01

SCALE AS SHOWN

DEVELOPER'S LOGO

PROJECT
THE CITY OF CALGARY
 CONSTRUCTION DRAFTING STANDARDS AND TEMPLATES
 SEC. 22 - TWP. 22 - RGE. 01 - W 5th M

SHEET TITLE
SUBDIVISION
SURFACE SECTIONS
SAMPLE SHEET

FILE NO.	12345678C-301.dwg	ENG DWG NO.	
SHEET ID.	C-301	SHEET NO.	041
BY		DATE	
DRAWN		PROFILE NO.	