

Pathways and Bikeway 2021

Walk and Roll Map

N.W. Calgary



Legend

More comfortable

Less comfortable

Regional Pathway or Protected Lane


Off-street pathways and protected on-street lanes.



Regional Pathway Protected Lane


Community Street

Residential street shared by people driving and biking.




Painted Lane


Street with a lane for rolling designated by paint.





Major Street


Busier street shared by people driving and biking.





-  Uphill Route


 Rotary/Mattamy Greenway


 The Great Trail by Trans Canada Trail


 Local pathway


 Trail (unpaved)


 Stairs


 CPA Secure Monthly Bike Parking
calgaryparking.com/
findparking/bicycle


 Designated Park n' Wheel


 Light Rail Transit (LRT)


 Bus Rapid Transit (BRT)


 Public washroom
(may be seasonal / limited hours)


 School


 Library


 Community / Art Centre


 Aquatic Leisure & Fitness


 Arena & Outdoor Rink


 Athletic Park & Sport Facility


 Skatepark


 Bike Park


 Outdoor Pool / Spray Park


 Major Playground


 Bike Repair Shop
(privately-owned, City is not accountable for services provided)


 Residential Street


 Collector Street

 Major Roadway

 Rail

 Park or Natural Area

 Water

 Retail/Commercial

* some trails are more suitable for hiking or mountain biking

