

Pathways and
Bikeways 2021

Walk and Roll Map

S.E. Calgary


Legend


↑

More comfortable

Regional Pathway or Protected Lane

Off-street pathways and protected on-street lanes.






Regional Pathway Protected Lane


Community Street

Residential street shared by people driving and biking.




Painted Lane

Street with a lane for rolling designated by paint.



Major Street

Busier street shared by people driving and biking.



↓

Less comfortable

 Uphill Route

 Rotary/Mattamy Greenway

 The Great Trail by Trans Canada Trail


 Local pathway

 Trail (unpaved)

 Stairs

 CPA Secure Monthly Bike Parking
calgaryparking.com/
findparking/bicycle

 Designated Park n' Wheel

 Light Rail Transit (LRT)


 Bus Rapid Transit (BRT)

 Public washroom
(may be seasonal / limited hours)

 School

 Library

 Community / Art Centre

 Aquatic, Leisure & Fitness

 Arena & Outdoor Rink

 Athletic Park & Sport Facility

 Skatepark

 Bike Park

 Outdoor Pool / Spray Park

 Major Playground

 Bike Repair Shop
(privately owned, City is not accountable for services provided)

 Residential Street


 Collector Street

 Major Roadway

 Rail

 Park or Natural Area

 Water

 Retail/Commercial

* some trails are more suitable for hiking or mountain biking

