



Pathways and
Bikeways 2021
Walk and Roll Map
S.W. Calgary
Legend

↑
More comfortable

Regional Pathway or Protected Lane


Off-street pathways and protected on-street lanes.



Regional Pathway Protected Lane


Community Street

Residential street shared by people driving and biking.




Painted Lane

Street with a lane for rolling designated by paint.



Major Street

Busier street shared by people driving and biking.



↓
Less comfortable

 Uphill Route

 Rotary/Mattamy Greenway

 The Great Trail by Trans Canada Trail

 Local pathway

 Trail (unpaved)

 Stairs

 CPA Secure Monthly Bike Parking
calgariyparking.com/
findparking/bicycle

 Designated Park n'Wheel

 Light Rail Transit (LRT)

 Bus Rapid Transit (BRT)

 Public washroom
(may be seasonal / limited hours)

 School

 Library

 Community / Art Centre

 Aquatic, Leisure & Fitness

 Arena & Outdoor Rink

 Athletic Park & Sport Facility

 Skatepark

 Bike Park

 Outdoor Pool / Spray Park

 Major Playground

 Bike Repair Shop
(privately owned, City is not accountable for services provided)

 Residential Street

 Collector Street

 Major Roadway

 Rail

 Park or Natural Area

 Water

 Retail/Commercial

* some trails are more suitable for hiking or mountain biking

