# Deerfoot Bridge and Gosling Way Concept 2: Sidewalk and Protected Wheeling Lanes

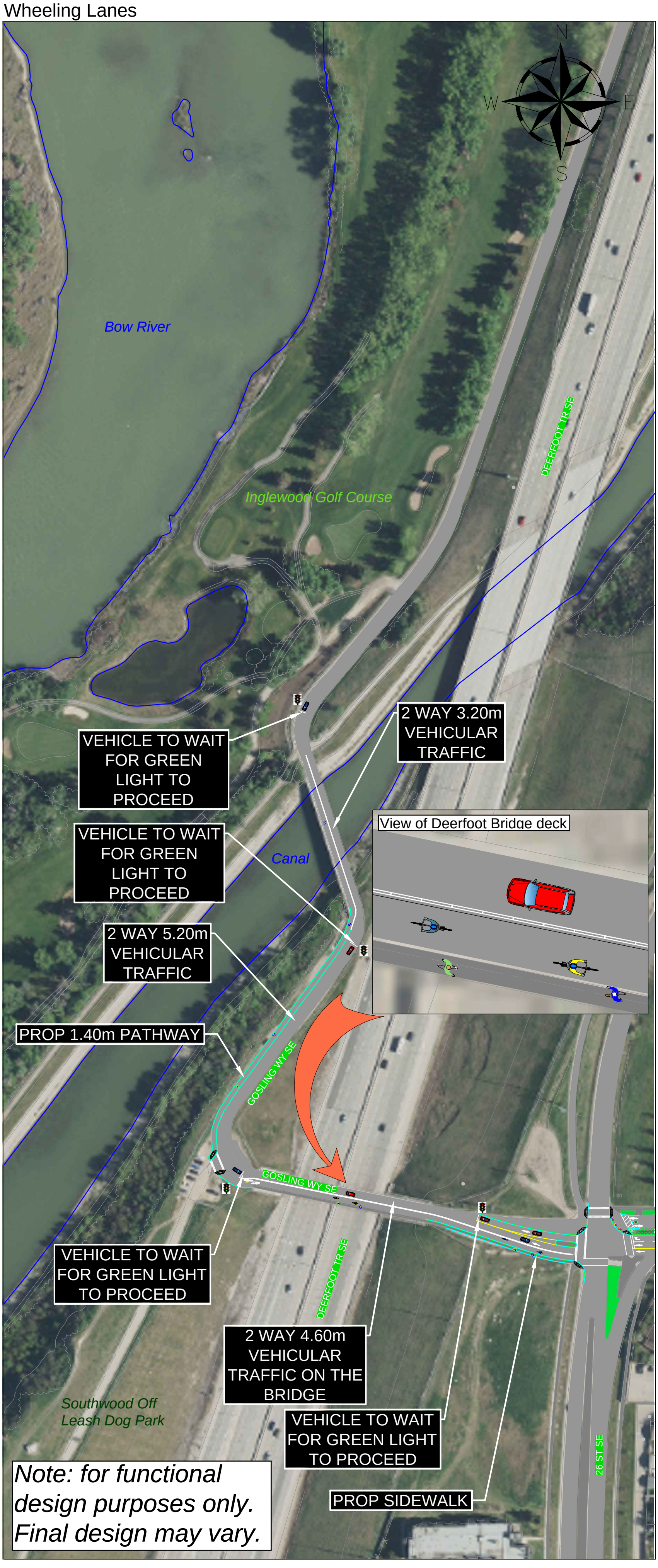

# Deerfoot Bridge and Gosling Way Concept 1: Multi-use Pathway

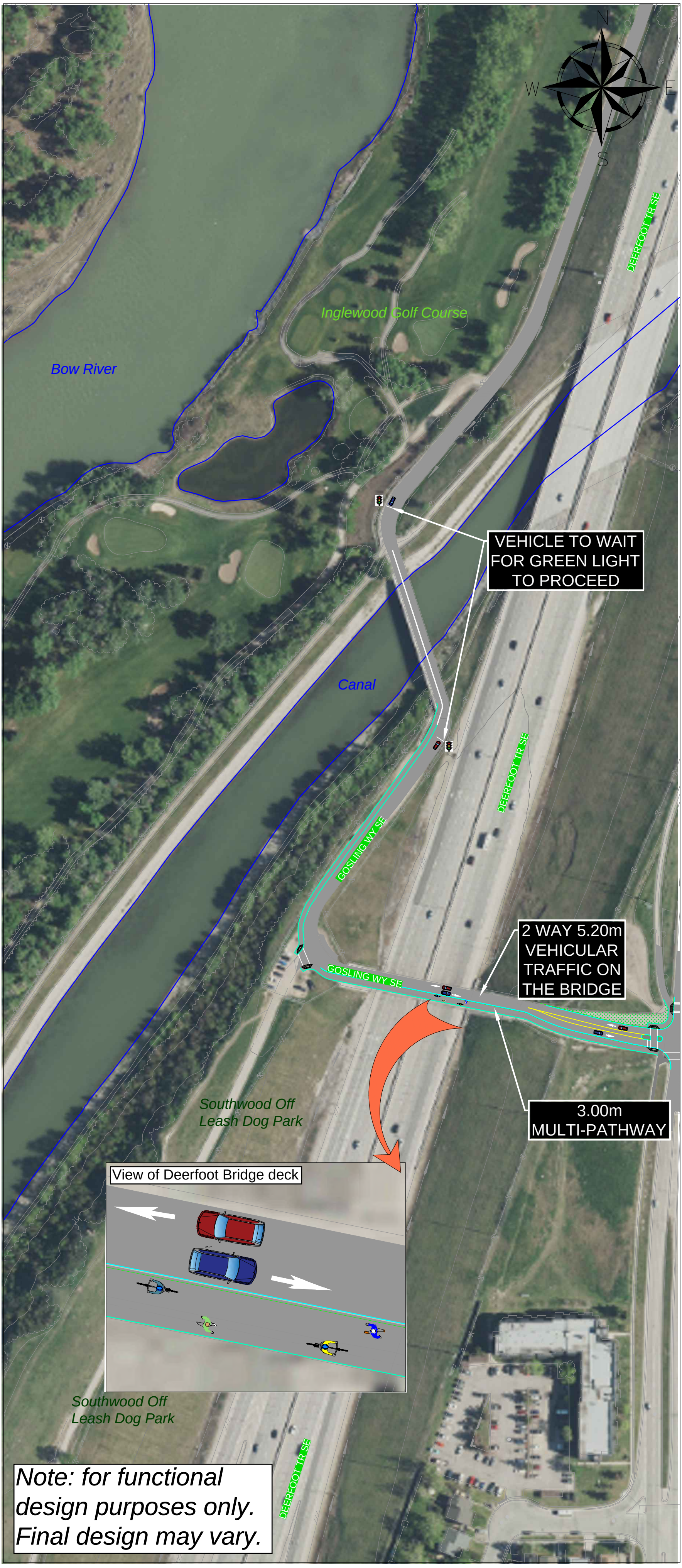


*Note: for functional design purposes only. Final design may vary.*

# 34 Avenue S.E. Concept 1: Protected Wheeling Lanes

*Note: for functional design purposes only. Final design may vary.*

# 34 Avenue S.E. Concept 2: North Side Wheeling Lanes and Linear Park

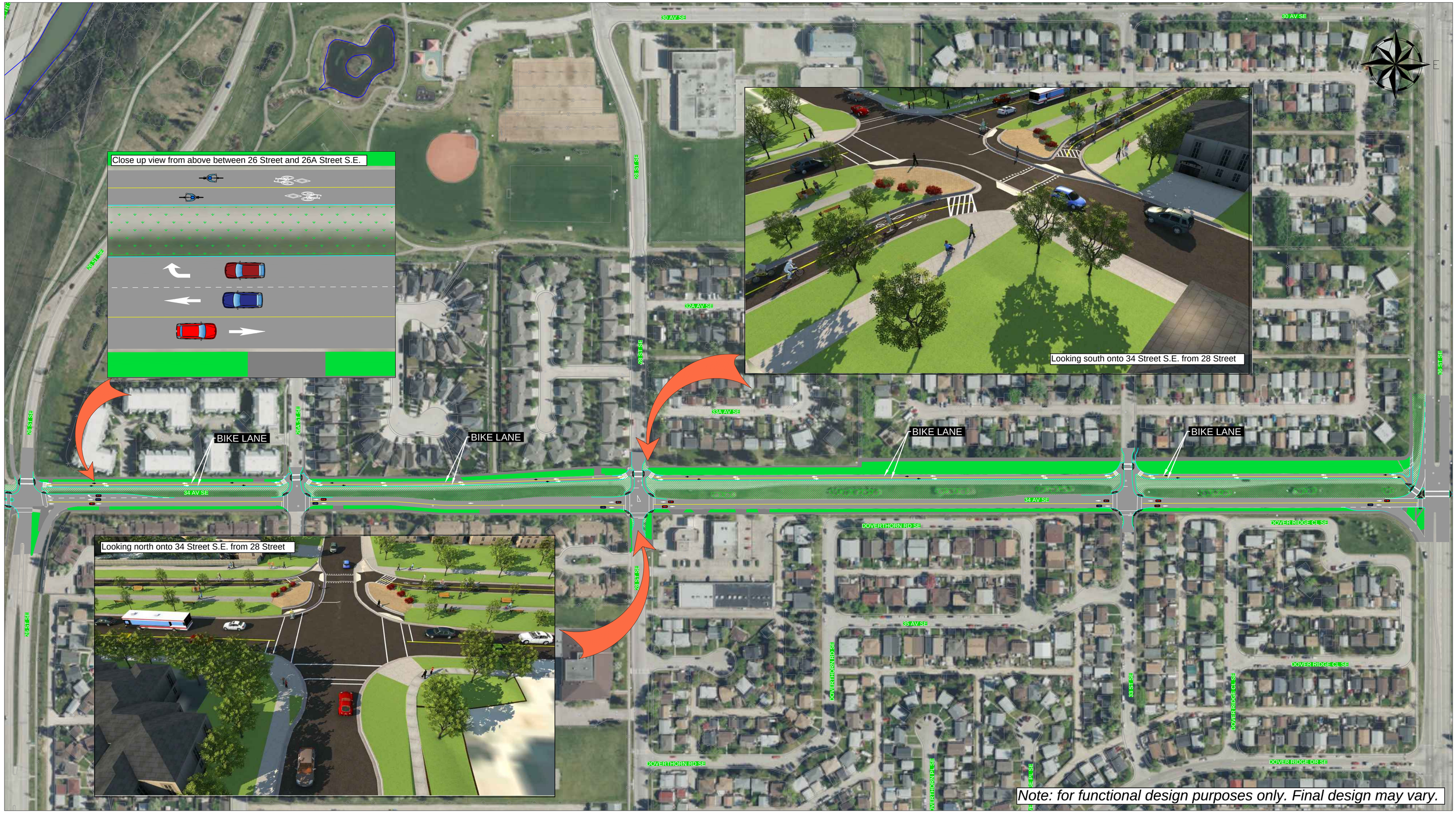


*Note: for functional design purposes only. Final design may vary.*

# 28 Street Proposed Concept

**From 26 Avenue to 30 Avenue S.E./Valleyview Park:**

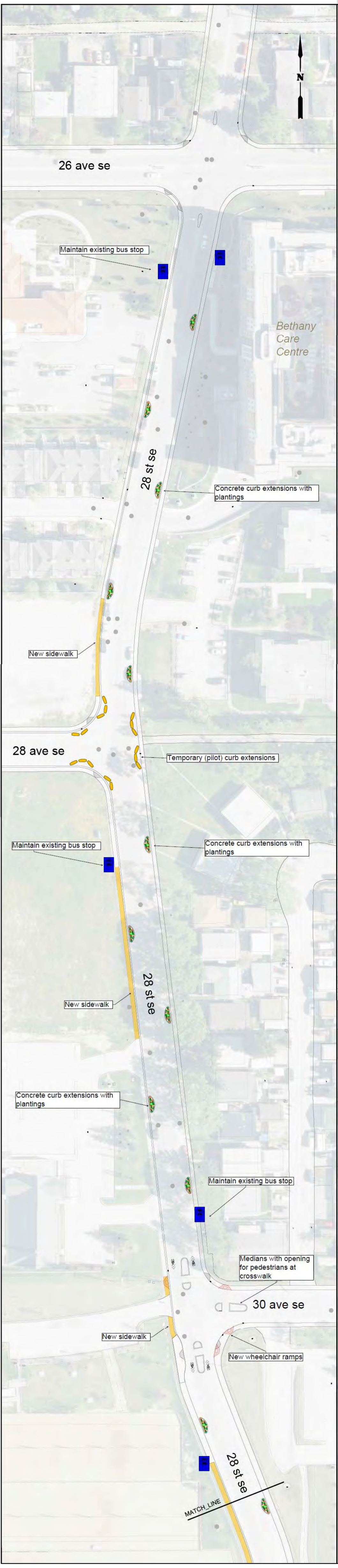


**Continued, from Valleyview Park to Doverthorn Bay S.E.:**

## Legend

- New sidewalk
- New wheelchair ramp
- Planted concrete curb extension
- Temporary (pilot) curb extension
- Existing bus stop

# Concept for Dover Ridge Drive S.E.

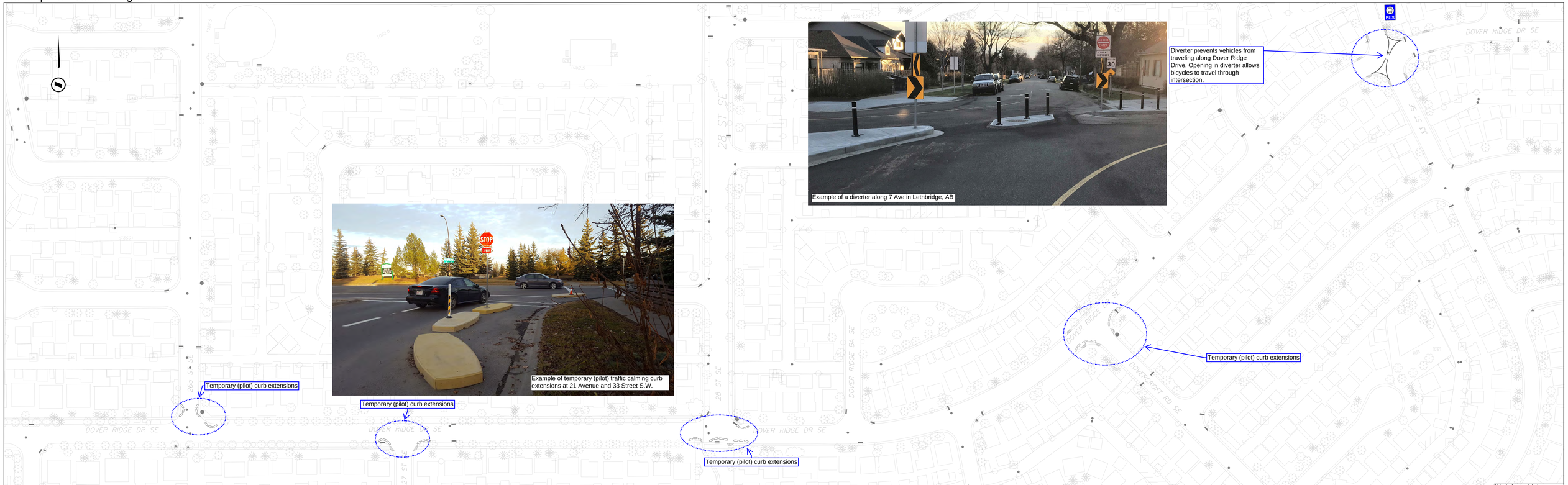

# Concept for Dovercliffe Way S.E.

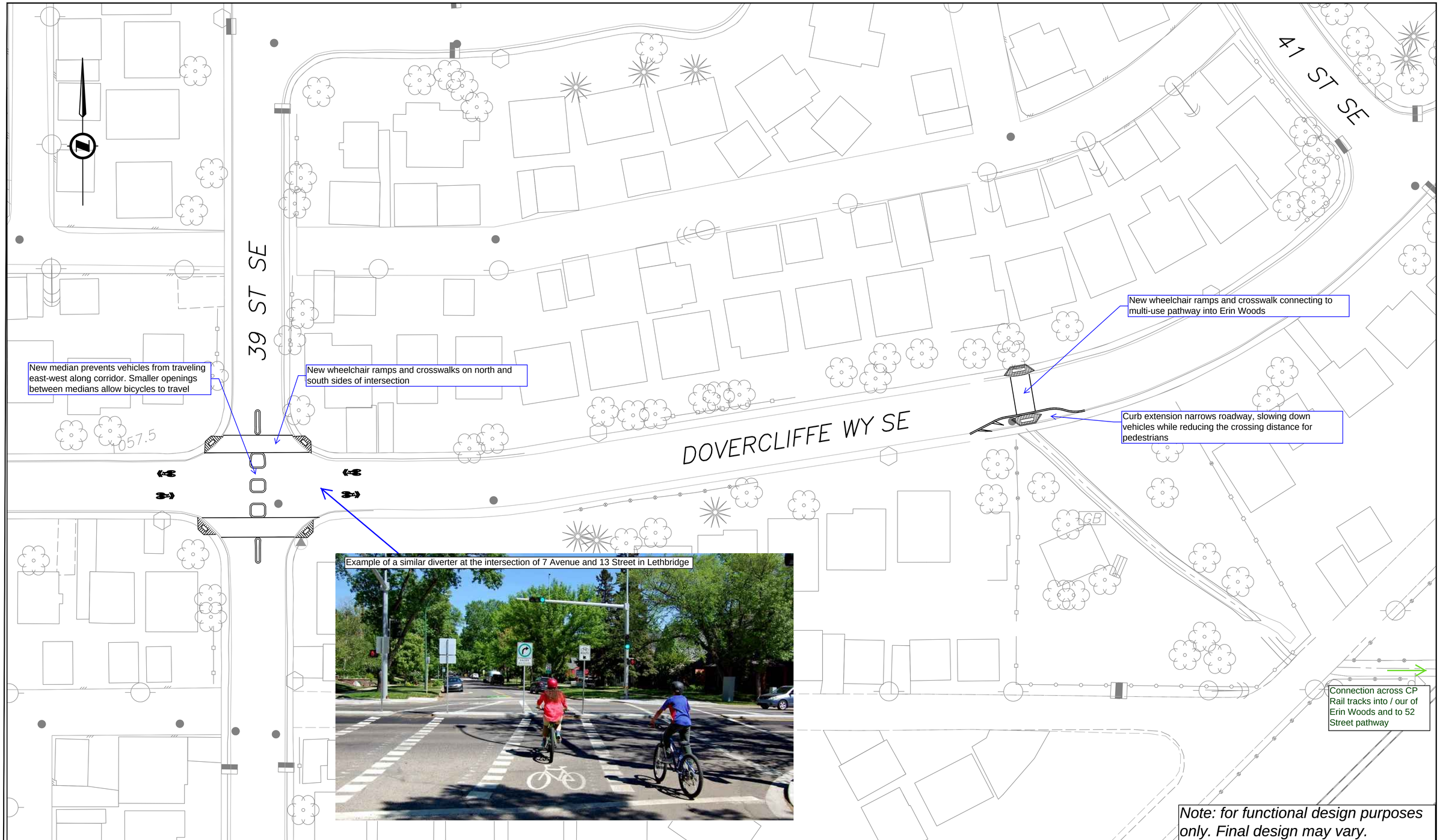


PRELIMINARY
FOR DISCUSSION PURPOSES ONLY

THIS FILE IS FROM DESIGN INFORMATION ONLY. NO WARRANTY OR REPRESENTATION AS TO THE COMPLETENESS OR ACCURACY OF SAID INFORMATION OR INFORMATION PRODUCED BY OTHERS.

THE CITY OF CALGARY

NAD 83
COORDINATES

Date
2021 July 22

SK 07

FILE: S:\Transportation Design\Design\Work\03-2021\TD-2021-03 34 Ave SE from Gosling Way to 36 St SE\Source Drawings\Sketch\SK07_34 Ave SE from Gosling Way to 36 St SE_Plan_Traffic Calming-Dovercliffe Way.dwg
DATE: Thursday, July 22, 2021 8:52:28 AM

PROPOSED PLAN FOR DOVERCLIFF WAY SE

Calgary

# Concept for 36 Street

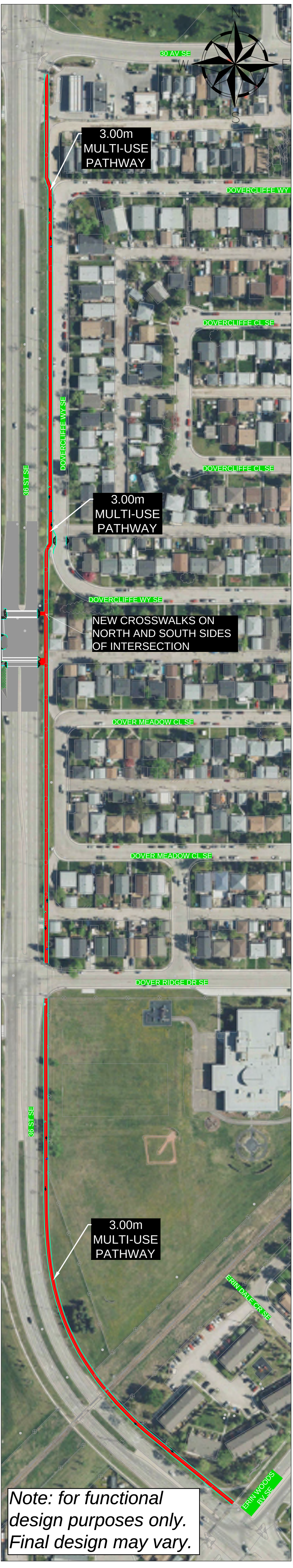


*Note: for functional design purposes only. Final design may vary.*