






















- |  |  |  |
|--|--|--|
|  Neighbourhood Housing - Local    |  Industrial Core General            |  Comprehensive Development Site |
|  Neighbourhood Housing - Minor    |  Regional Campus                    |  Future Planning Area           |
|  Neighbourhood Housing - Major    |  Parks Civic and Recreation - Major |  Vehicle Oriented               |
|  Neighbourhood Commercial - Local |  Parks Civic and Recreation - Minor |  Active Frontage                |
|  Neighbourhood Commercial - Minor |  Parks Civic and Recreation - Local |  Commercial Flex                |
|  Neighbourhood Commercial - Major |  Parks Natural Areas                |  Local Commercial               |
|  Industrial Transition Housing    |  |  Park and Open Space Frontage   |
|  |  |  Plan Area Boundary             |