

# Technical Element 1

Improve access, amenities, and travel time within the study area for people who take transit and carpool.

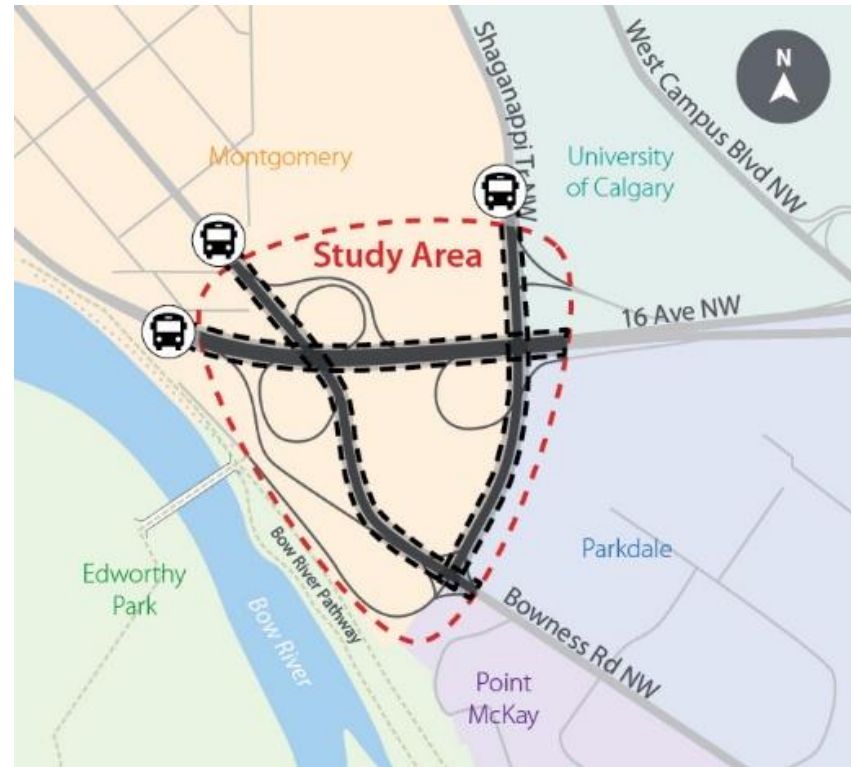
Modes of transportation supported by this element:



Possible Solutions



Transit signal priority at 10 Street and 16<sup>th</sup> Avenue N.W.



Gated bus-only access at Crowfoot LRT station

## Technical Element 2

Change the role of Shaganappi Trail south of 16th Avenue N.W. to support local and community traffic on Bowness Road.

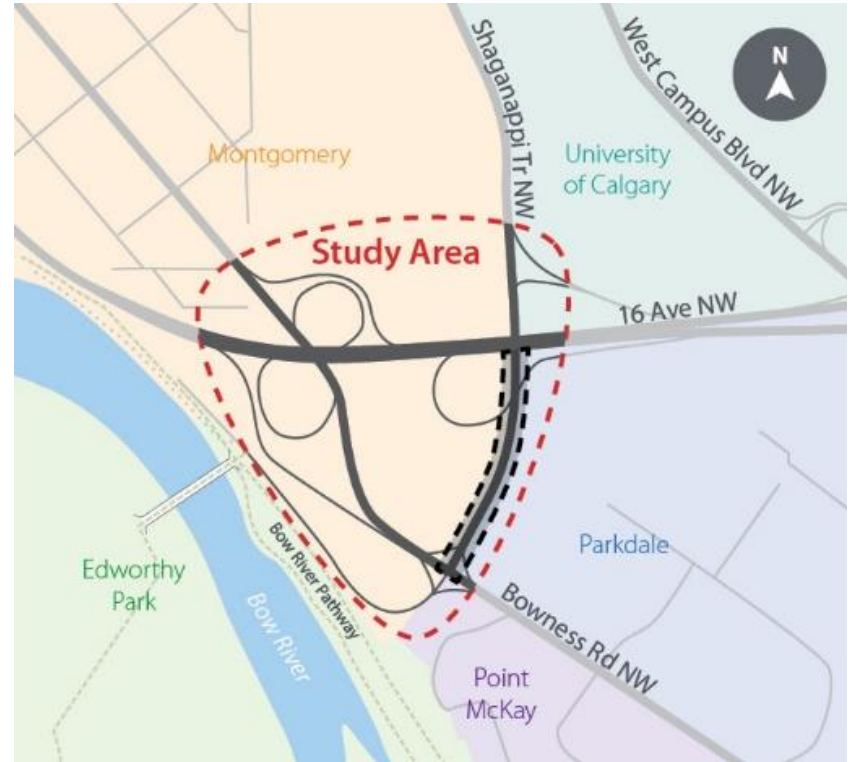
Modes of transportation supported by this element:



Possible Solutions



Richardson Way S.W.

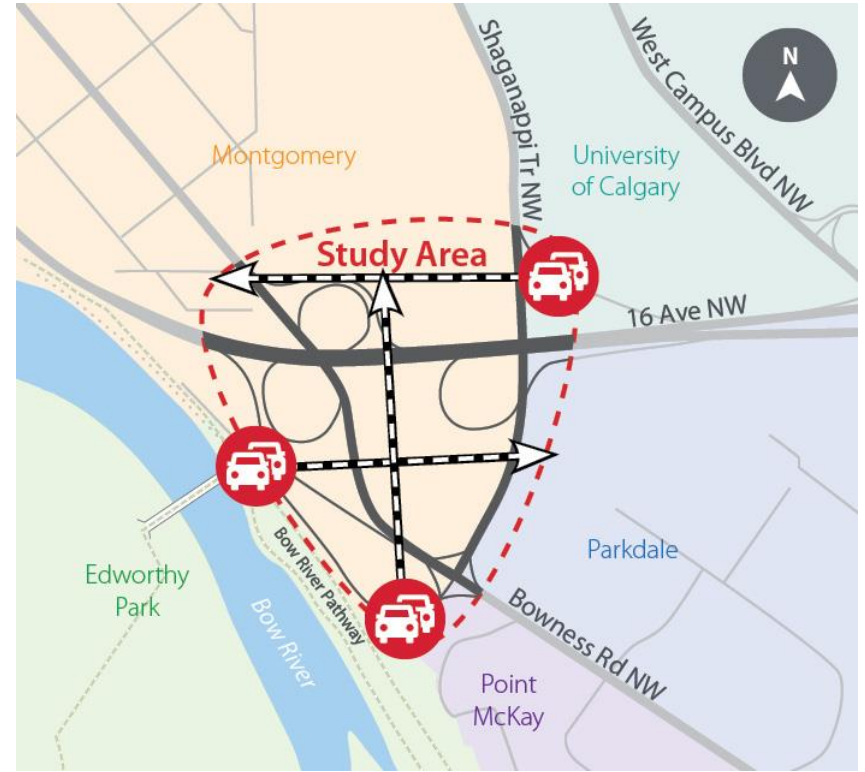


Memorial Drive N.W.

## Technical Element 3

Change how the roads connect to draw the communities of Montgomery, Parkdale, and Point McKay together.

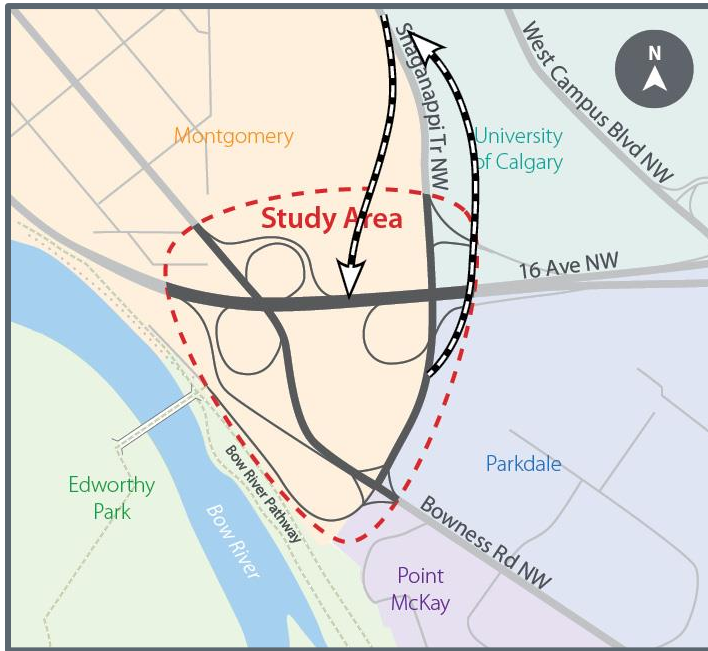
Modes of transportation supported by this element:



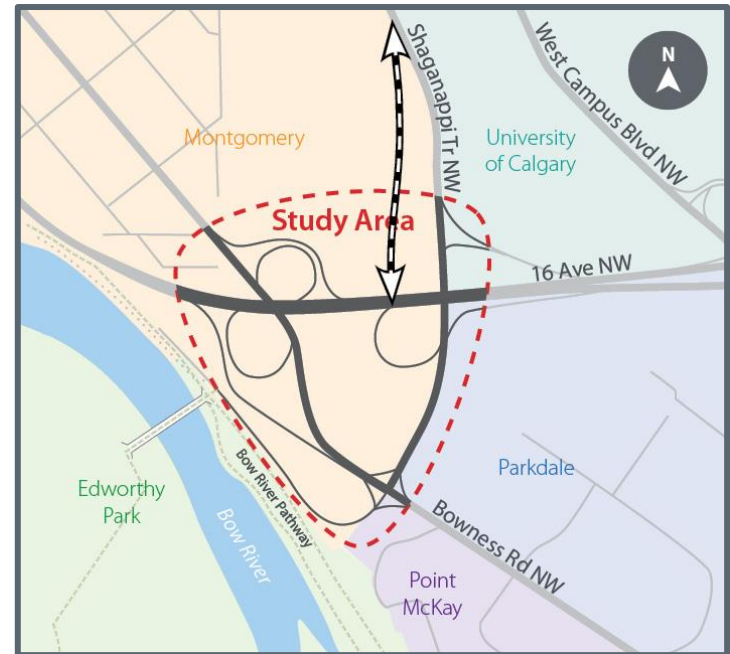
Example of connected roadways: Interface with 16th Avenue N.E. between Renfrew and Winston Heights

## Technical Element 4

Realign Shaganappi Trail to reduce the footprint of the roadway and free land for other uses.



New intersection on 16th Avenue N.W.



Separate Shaganappi Trail into separate northbound and southbound roadways.

## Technical Element 5

Provide easy access to all roads in the study area so emergency vehicles can get to their destinations efficiently.

Modes of transportation supported by this element:

