

Section Map 1NW



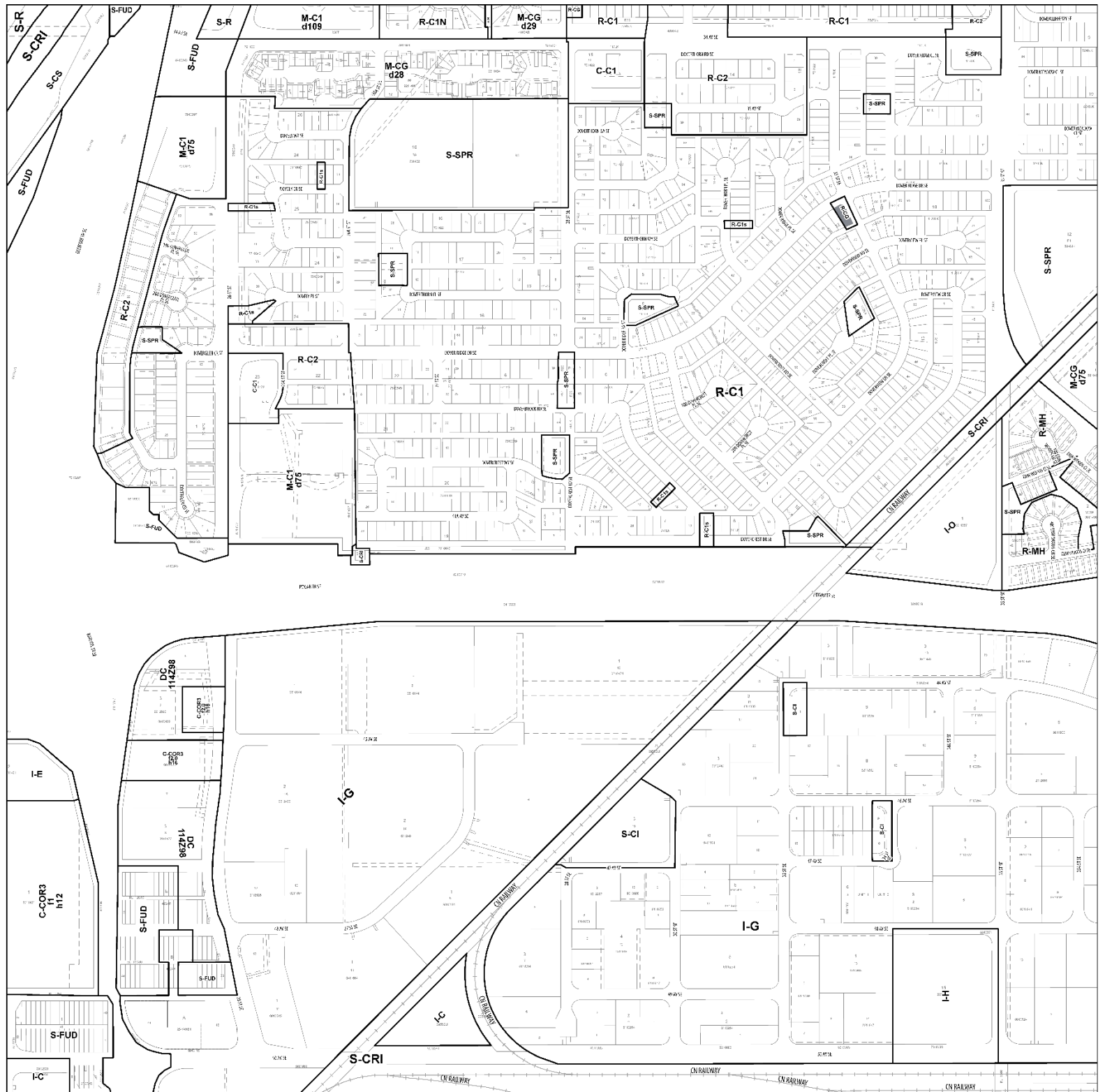
List of Parcels for section 1NW Subject to Bylaw 27P2026

Community Name	Location Municipal Address	Location Legal Address
VARSIY	5019 VIENNA DR NW	PLAN 4308JK BLOCK 26 LOT 13

List of Parcels for section 1W Subject to Bylaw 27P2026

Community Name	Location Municipal Address	Location Legal Address
GLAMORGAN	24 GISSING DR SW	PLAN 786JK BLOCK 9 LOT 15
GLAMORGAN	36 GLENWAY DR SW	PLAN 567HH BLOCK 4 LOT 1
GLENBROOK	3817 44 ST SW	PLAN 1365AH BLOCK 98 LOTS 33 AND 34
GLAMORGAN	4703 40 AV SW	PLAN 7429JK BLOCK 13 LOT 5
GLAMORGAN	4723 40 AV SW	PLAN 8217JK BLOCK 13 LOT 10
GLAMORGAN	4736 41 AV SW	PLAN 7429JK BLOCK 13 LOT 36

Section Map 4E



List of Parcels for section 4E Subject to Bylaw 27P2026

Community Name	Location Municipal Address	Location Legal Address
DOVER	3427 DOVER RIDGE DR SE	PLAN DOVER GLEN CALGARY 1125LK BLOCK TWELVE (12) THAT PORTION OF LOT NINETEEN (19) WHICH LIES TO THE NORTH EAST OF THE SOUTH WEST FOUR (4) FEET OF THE SAID LOT NINETEEN (19)

Section Map 4N



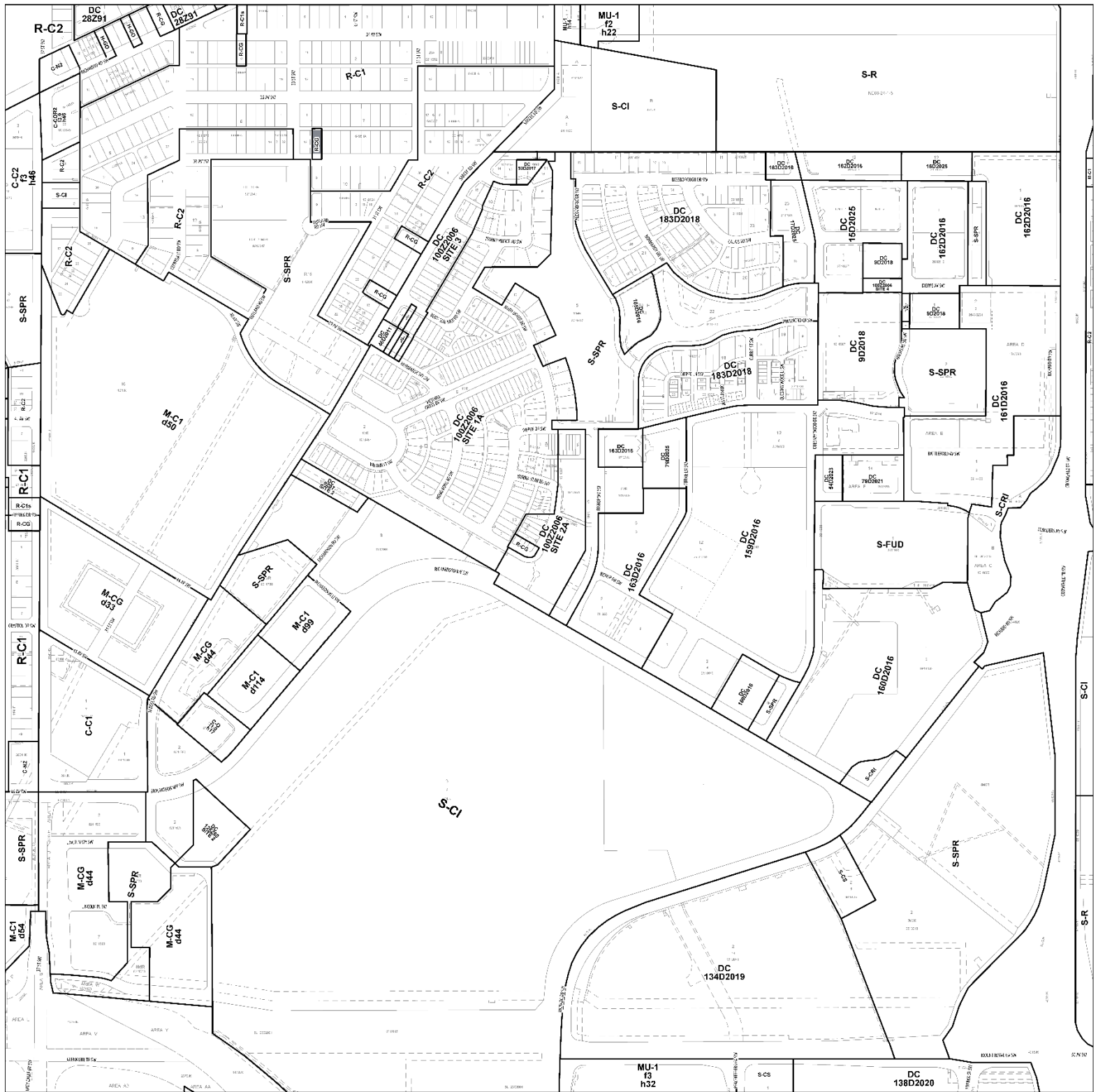
List of Parcels for section 4N Subject to Bylaw 27P2026

Community Name	Location Municipal Address	Location Legal Address
THORNCLIFFE	536 THORNHILL PL NW	PLAN 6455GS BLOCK 1 LOT 16

List of Parcels for section 5C Subject to Bylaw 27P2026

Community Name	Location Municipal Address	Location Legal Address
ALTADORE	1636 50 AV SW	PLAN 5301GP BLOCK 20 LOT 24
NORTH GLENMORE PARK	2007 50 AV SW	PLAN 1810167 BLOCK 32 LOT 52
NORTH GLENMORE PARK	2009 50 AV SW	PLAN 1712177 BLOCK 32 LOT 51
ALTADORE	4706 16 ST SW	PLAN 5301GP BLOCK 22 LOT 11
GARRISON WOODS	4726 21A ST SW	PLAN 9910205 BLOCK 29 LOT 1

Section Map 6C



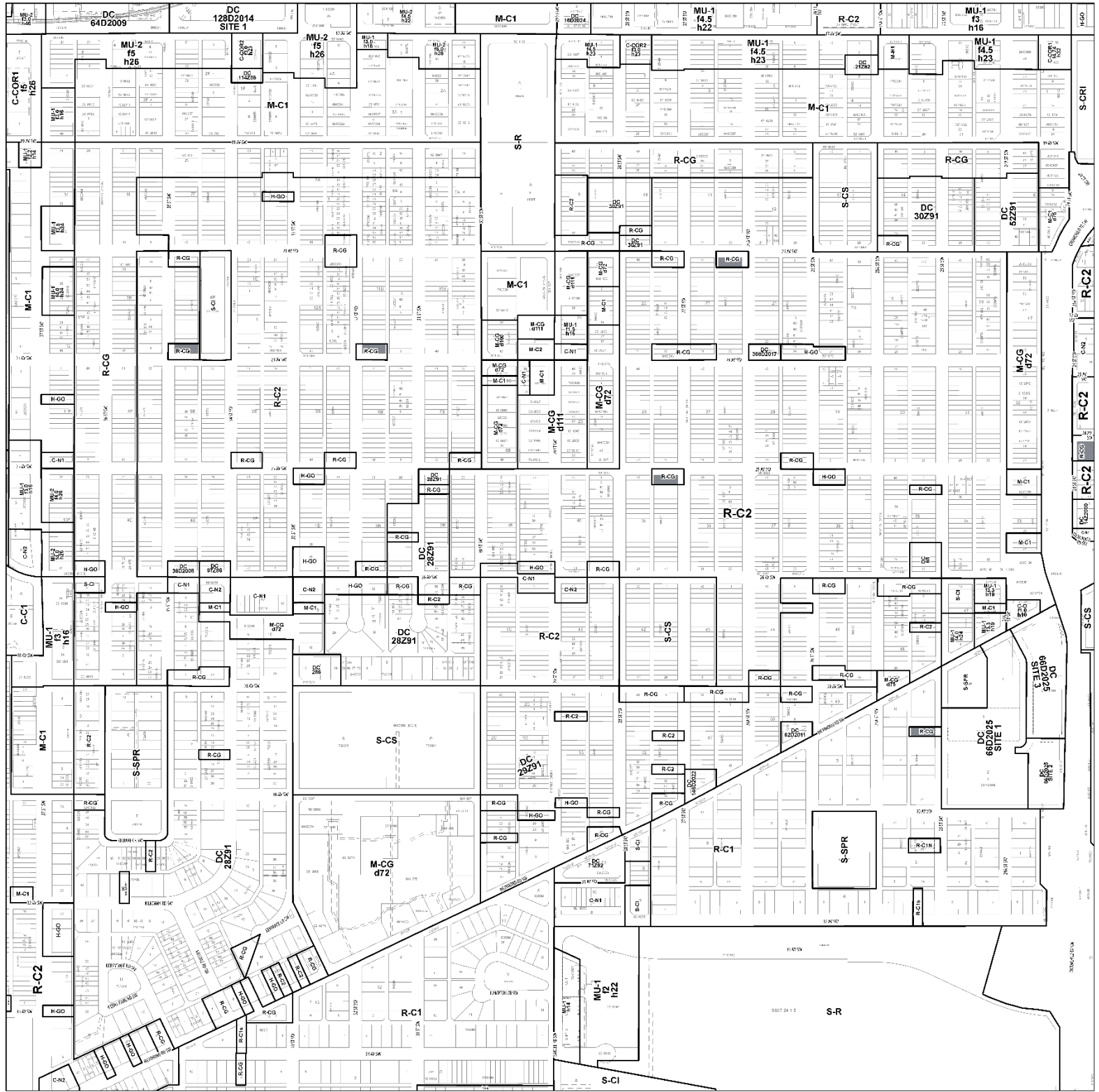
List of Parcels for section 6C Subject to Bylaw 27P2026

Community Name	Location Municipal Address	Location Legal Address
RUTLAND PARK	3340 36 AV SW	PLAN 6498HA BLOCK 7 LOT 13

List of Parcels for section 6N Subject to Bylaw 27P2026

Community Name	Location Municipal Address	Location Legal Address
BRENTWOOD	5032 BARRON DR NW	PLAN 2448JK BLOCK 6 LOT 77

Section Map 7C



List of Parcels for section 7C Subject to Bylaw 27P2026

Community Name	Location Municipal Address	Location Legal Address
KILLARNEY/GLENGARRY	2201 26A ST SW	PLAN 5661O BLOCK 22 LOTS 1 AND 2
KILLARNEY/GLENGARRY	2238 32 ST SW	PLAN 1855W BLOCK 11B LOTS 39 AND 40
KILLARNEY/GLENGARRY	2240 35 ST SW	PLAN 3310AJ BLOCK 6E LOTS 39 AND 40
RICHMOND	2431 24 AV SW	PLAN 8997GC BLOCK 4 LOT 13
KILLARNEY/GLENGARRY	2601 27 ST SW	PLAN 5661O BLOCK 39 LOTS 1 AND 2
RICHMOND	2608 24 ST SW	PLAN 8997GC BLOCK 4 LOT 12
RICHMOND	3017 25 ST SW	PLAN 8598GF BLOCK 4 LOT 15

List of Parcels for section 8C Subject to Bylaw 27P2026

Community Name	Location Municipal Address	Location Legal Address
RICHMOND	2102 21 AV SW	PLAN 8997GC BLOCK 11 LOT 1
SCARBORO/SUNALTA WEST	2424 17 AV SW	PLAN 7680AN BLOCK 269 LOT 10
RICHMOND	2431 24 AV SW	PLAN 8997GC BLOCK 4 LOT 13
RICHMOND	2608 24 ST SW	PLAN 8997GC BLOCK 4 LOT 12

Section Map 8SSE



List of Parcels for section 8SSE Subject to Bylaw 27P2026

Community Name	Location Municipal Address	Location Legal Address
LEGACY	22200 28 ST SE	MERIDIAN 4 RANGE 29 TOWNSHIP 22 SECTION 8 QUARTER NORTH WEST CONTAINING 64.7 HECTARES (160 ACRES) MORE OR LESS EXCEPTING THEREOUT: FIRST: THAT PORTION LYING WITHIN PARCEL 'A' ON PLAN 3789JK, CONTAINING 38.4 HECTARES (94.93 ACRES) MORE OR LESS SECOND: PLAN NUMBER HECTARES (ACRES) MORE OR LESS SUBDIVISION 1911505 0.178 0.44 SUBDIVISION 2110064 1.25 3.10 SUBDIVISION 2210590 2.08 5.14 SUBDIVISION 2310253 3.21 7.93 SUBDIVISION 2410976 0.051 0.126 SUBDIVISION 2411576 18.96 46.85

Section Map 9E



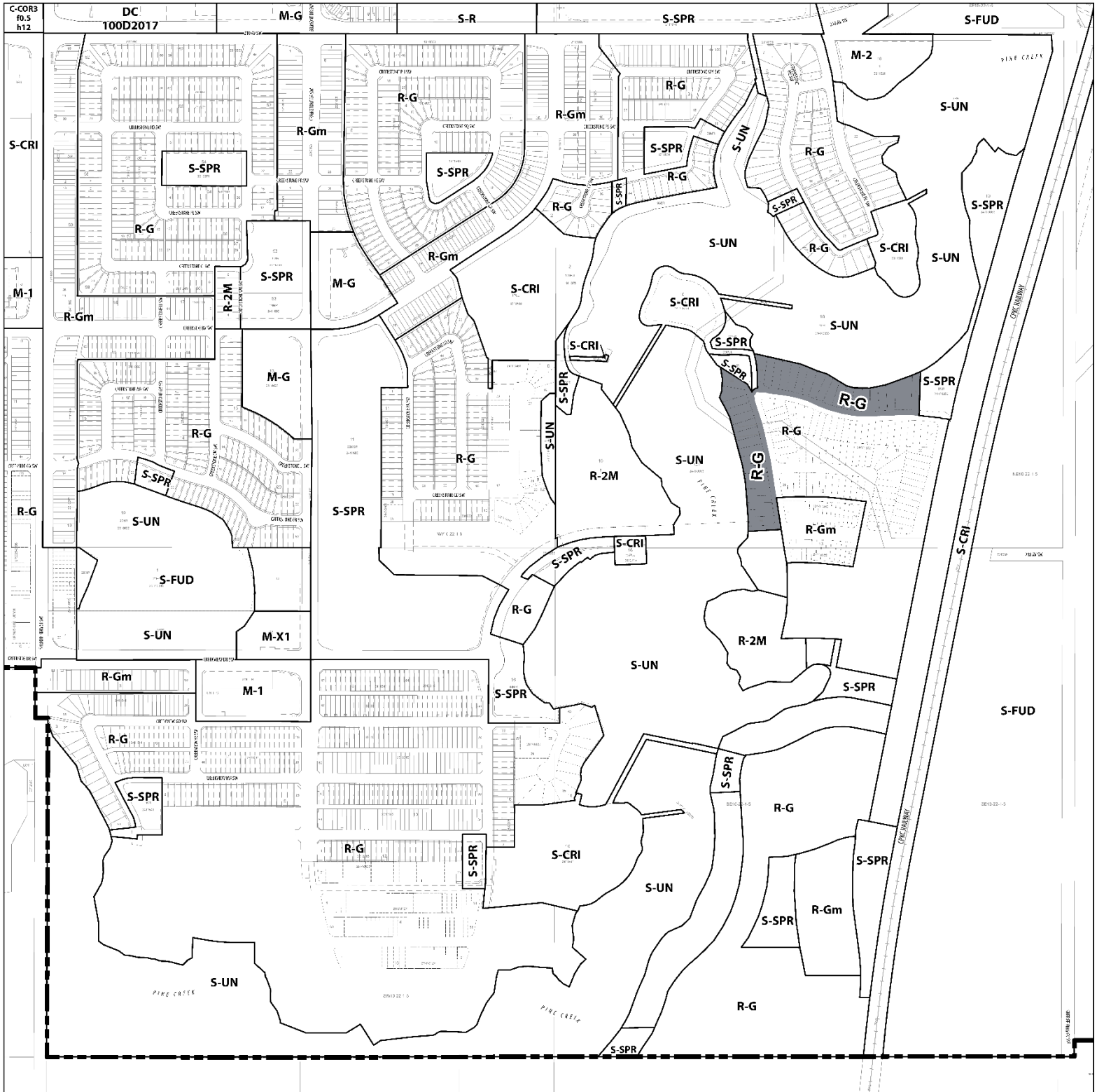
List of Parcels for section 9E Subject to Bylaw 27P2026

Community Name	Location Municipal Address	Location Legal Address
SOUTHVIEW	2029 28 ST SE	PLAN 3244GR BLOCK 16 LOT 21
SOUTHVIEW	2054 26 ST SE	PLAN 2748GL BLOCK 13 LOT 1
SOUTHVIEW	2542 26 ST SE	PLAN 2748GL BLOCK 15 LOT 1
DOVER	3012 30 AV SE	PLAN 6716JK BLOCK 3 LOT 1

List of Parcels for section 10E Subject to Bylaw 27P2026

Community Name	Location Municipal Address	Location Legal Address
FOREST LAWN	2219 40 ST SE	PLAN 3586HF BLOCK 9 LOT 6
FOREST LAWN	2240 38 ST SE	PLAN 3877HJ BLOCK 10 LOT 20
FOREST LAWN	2626 40 ST SE	PLAN 1301HK BLOCK T LOT 12

Section Map 10SS



List of Parcels for section 10SS Subject to Bylaw 27P2026

Community Name	Location Municipal Address	Location Legal Address
13M	220 218 AV SW	<p>MERIDIAN 5 RANGE 1 TOWNSHIP 22 SECTION 10 THAT PORTION OF THE NORTH EAST QUARTER WHICH LIES BETWEEN TWO LINES PARALLEL WITH ONE OF SAID LINES BEING 150 FEET DISTANT EASTERLY AND THE OTHER SAID LINE BEING 200 FEET DISTANT WESTERLY BOTH MEASURED AT RIGHT ANGLES FROM THE CENTRE LINE AS SAID CENTRE LINE IS SHOWN ON PLAN RY 8 EXCEPTING THEREOUT: FIRSTLY THE LAND DESCRIBED IN CERTIFICATE OF TITLE O. 117 CONTAINING 1.90 HECTARES (4.69 ACRES) MORE OR LESS SECONDLY THAT PARCEL OF LAND NO. 1 SHOWN ON A PLAN ATTACHED TO TRANSFER 2759 S CONTAINING 0.368 HECTARES (0.91 ACRES) MORE OR LESS THE LAND HEREIN COMPRISED CONTAINING 5.37 HECTARES (13.28 ACRES) MORE OR LESS</p>
13M	235 210 AV SW	<p>MERIDIAN 5 RANGE 1 TOWNSHIP 22 SECTION 10 QUARTER NORTH EAST CONTAINING 160 ACRES MORE OR LESS EXCEPTING: FIRSTLY: THE RAILWAY ON PLAN RY8 CONTAINING 4.69 ACRES MORE OR LESS SECONDLY: A STRIP OF LAND 100.5 FEET WIDE WHICH LIES TO THE EAST AND ADJOINS THE EAST LIMIT AND A STRIP OF LAND 150.5 FEET WIDE WHICH LIES TO THE WEST AND ADJOINS THE WEST LIMIT OF THE SAID RAILWAY CONTAINING 8.59 ACRES MORE OR LESS THIRDLY: THAT PORTION OF THE EAST 66 FEET OF THE SAID QUARTER SECTION WHICH LIES TO THE NORTH WEST OF THE SAID STRIP OF LAND 150.5 FEET WIDE CONTAINING 0.07 OF AN ACRE MORE OR LESS FOURTHLY: THAT PORTION SOUTH EAST OF A LINE PARALLEL WITH AND 150 FEET SOUTH EASTERLY FROM THE CENTRE LINE OF THE RAILWAY ON PLAN RY8, CONTAINING 6 ACRES MORE OR LESS FIFTHLY: PLAN NUMBER HECTARES (ACRES) SUBDIVISION 0411314 26.442 (65.34) SUBDIVISION 1911875 0.001 0.002 ROAD 2110308 0.052 0.13 SUBDIVISION 2311521 7.791 19.25</p>

Section Map 11S



List of Parcels for section 11S Subject to Bylaw 27P2026

Community Name	Location Municipal Address	Location Legal Address
LAKE BONAVISTA	1223 LAKE BONAVISTA DR SE	PLAN 7888JK BLOCK 12 LOT 1
LAKE BONAVISTA	1227 LAKE BONAVISTA DR SE	PLAN 7888JK BLOCK 12 LOT 2

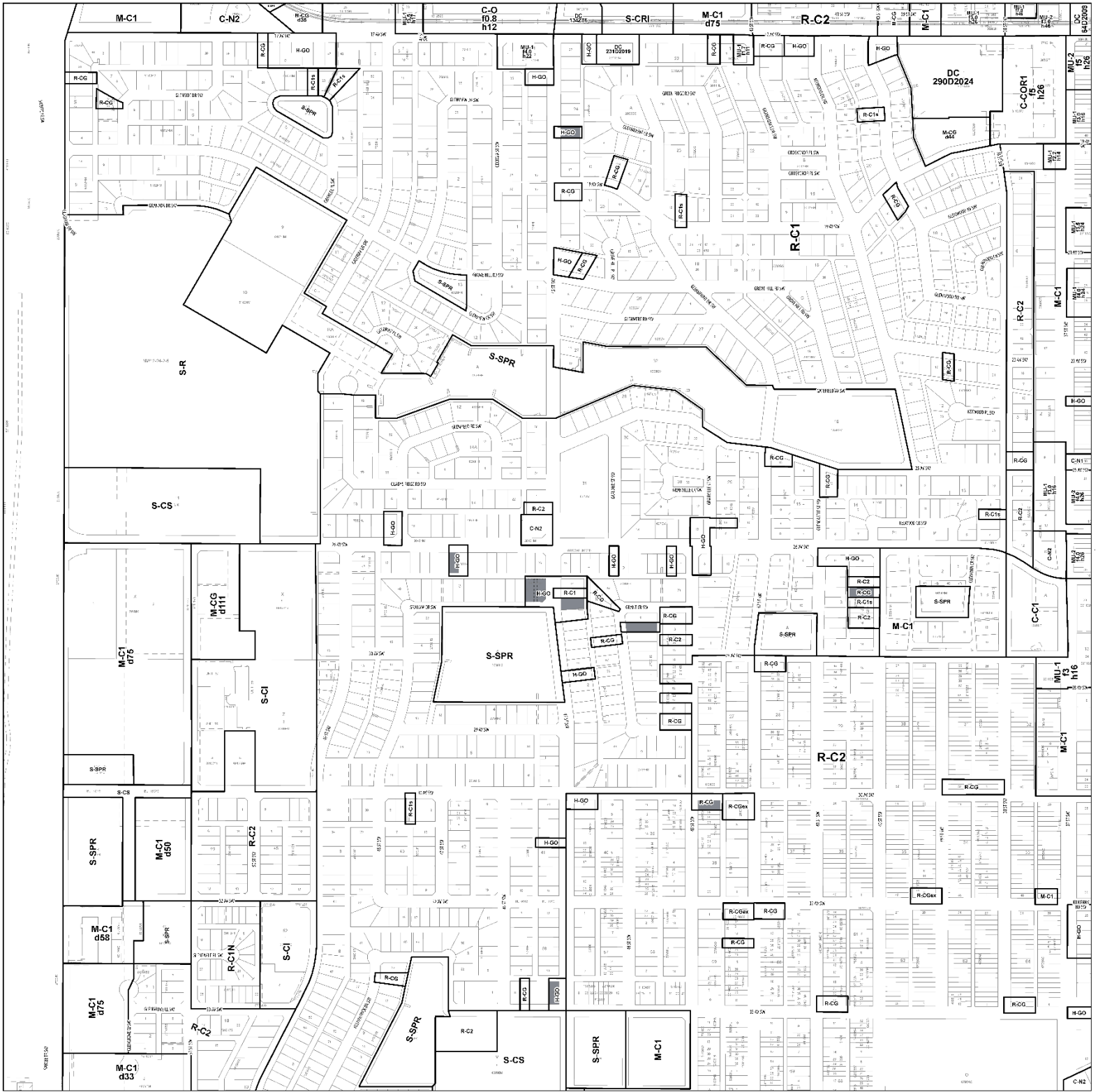
Section Map 12NW



List of Parcels for section 12NW Subject to Bylaw 27P2026

Community Name	Location Municipal Address	Location Legal Address
DALHOUSIE	5904 DALHOUSIE DR NW	PLAN 390LK BLOCK 39 LOT 5
DALHOUSIE	5979 DALHOUSIE DR NW	PLAN 390LK BLOCK 29 LOT 1

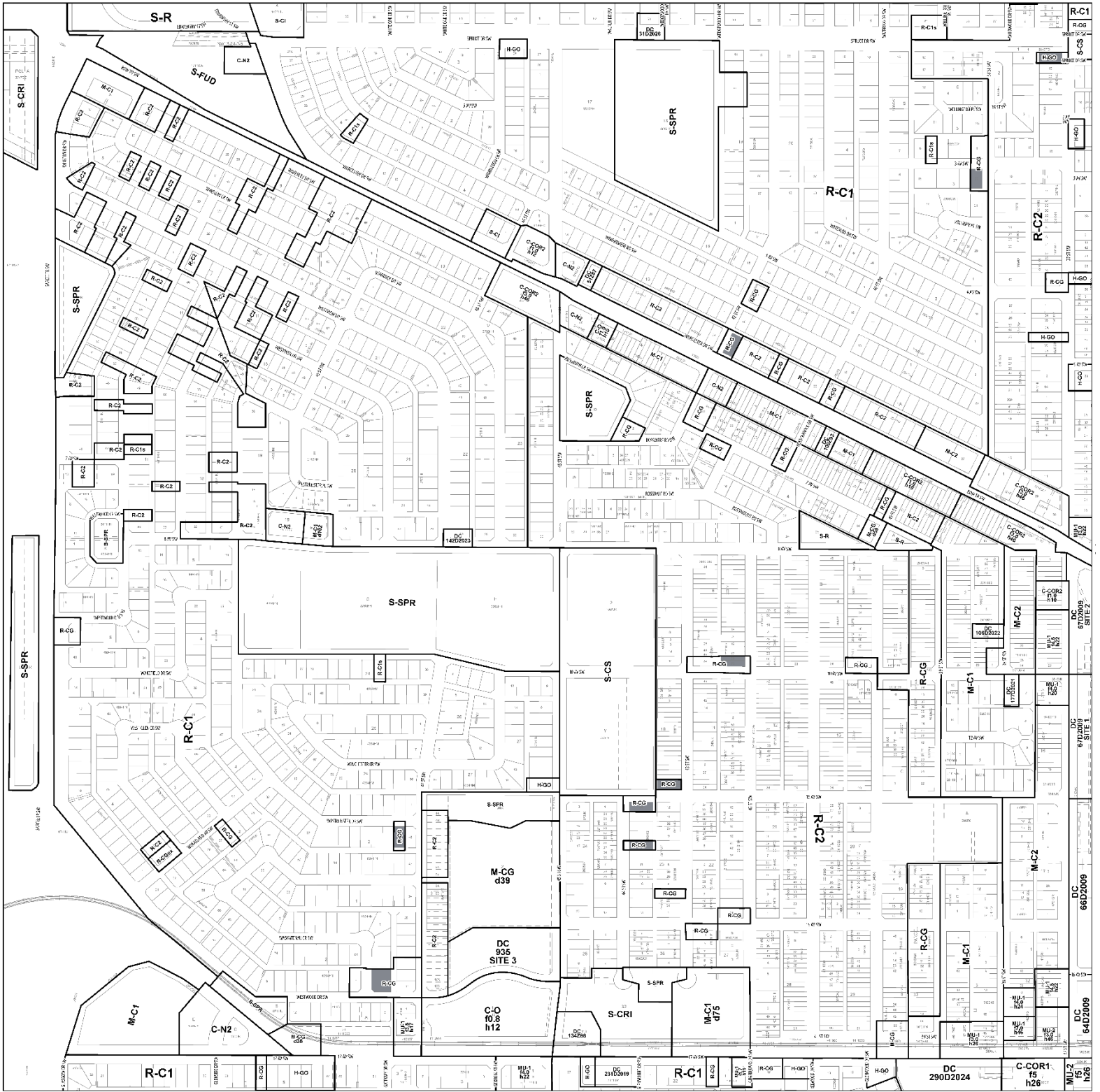
Section Map 12W



List of Parcels for section 12W Subject to Bylaw 27P2026

Community Name	Location Municipal Address	Location Legal Address
GLENDALE	1932 45 ST SW	PLAN 2002GS BLOCK 24 LOT 20
GLENDALE	2715 40 ST SW	PLAN 4216HE BLOCK 3 LOT 13
GLENBROOK	2720 45 ST SW	PLAN 2736HS BLOCK 2 LOT 16
GLENBROOK	2744 GRANT CR SW	PLAN 2736HS BLOCK 1 LOT 10
GLENBROOK	4313 30 AV SW	PLAN 8158HM BLOCK 38 LOT 11
GLENBROOK	4604 33 AV SW	PLAN 5709HL BLOCK 56 LOT 12
GLENBROOK	4704 GRAHAM DR SW	PLAN 2736HS BLOCK 3 LOT 27
GLENBROOK	4708 GRAHAM DR SW	PLAN 2736HS BLOCK 3 LOT 28
GLENBROOK	4739 26 AV SW	PLAN 2736HS BLOCK 3 LOT 17

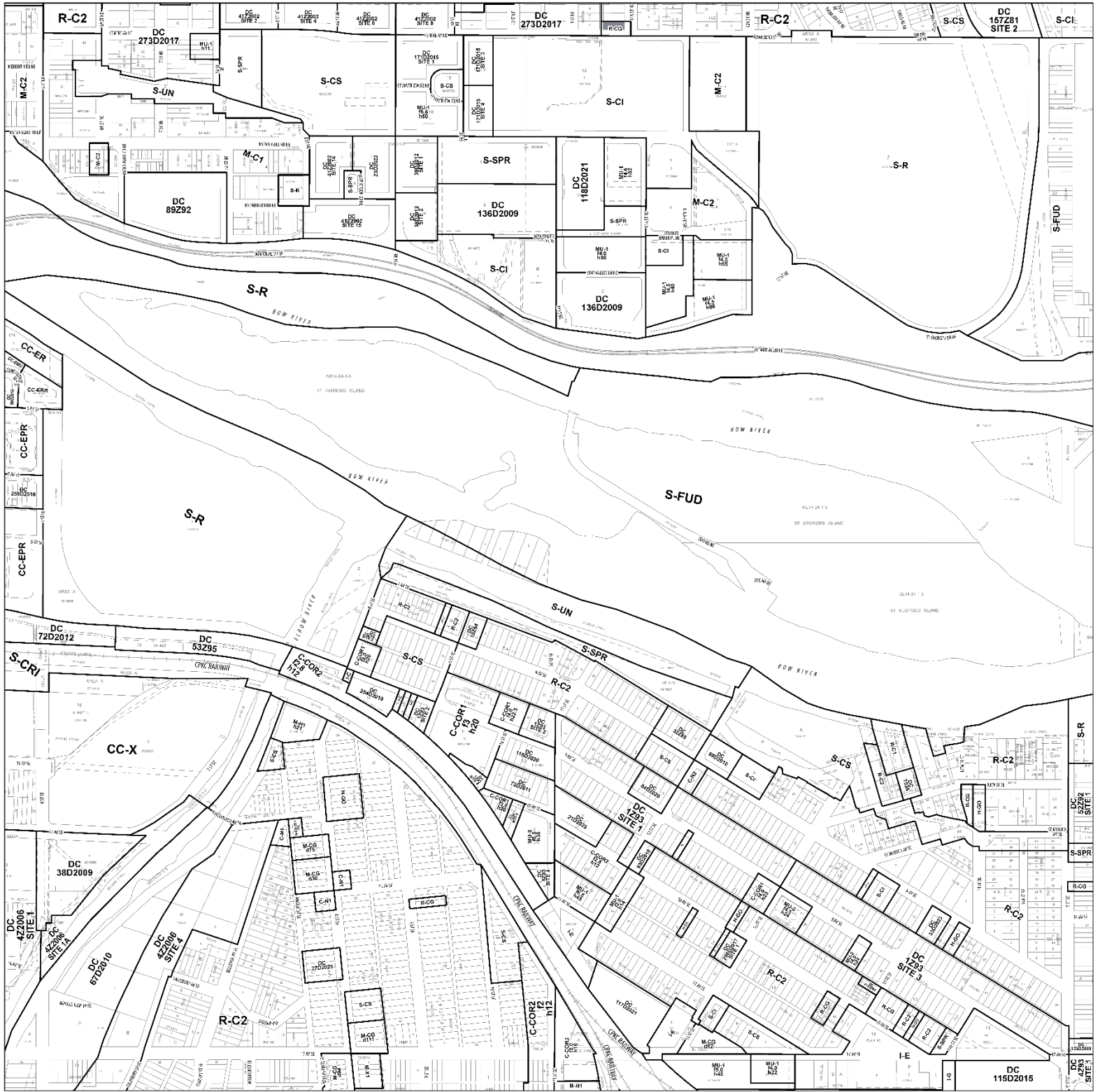
Section Map 13W



List of Parcels for section 13W Subject to Bylaw 27P2026

Community Name	Location Municipal Address	Location Legal Address
ROSSCARROCK	1141 43 ST SW	PLAN 3681V BLOCK 10 LOTS 22 AND 23
ROSSCARROCK	1420 44 ST SW	PLAN 3200HQ BLOCK 23 LOT 20
WESTGATE	143 WASKATENAU CR SW	PLAN 4994HN BLOCK 1 LOT 2
WESTGATE	145 WASKATENAU CR SW	PLAN 4994HN BLOCK 1 LOT 1
WESTGATE	275 WESTMINSTER DR SW	PLAN 4994HN BLOCK 2 LOT 45
SPRUCE CLIFF	303 37 ST SW	PLAN 1476HJ BLOCK 1 LOT 9
WILDWOOD	4003 3 AV SW	PLAN 7986GW BLOCK 3 LOT 20
WILDWOOD	4240 WORCESTER DR SW	PLAN 2917HJ BLOCK 14 LOT 11
ROSSCARROCK	4413 13 AV SW	PLAN 3200HQ BLOCK 23 LOT 24
ROSSCARROCK	945 42 ST SW	PLAN 3681V BLOCK 6 LOTS 22 AND 23

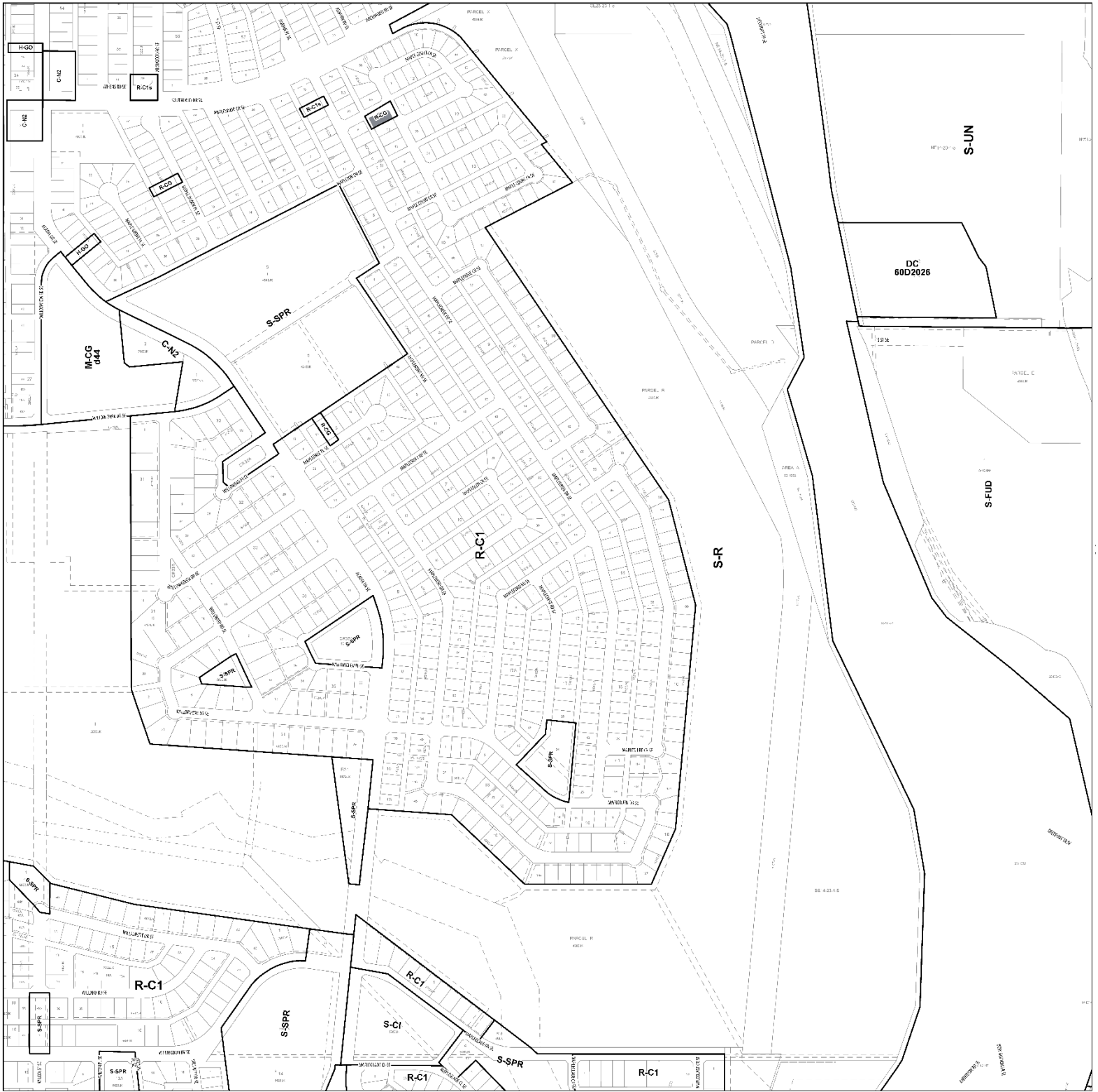
Section Map 14C



List of Parcels for section 14C Subject to Bylaw 27P2026

Community Name	Location Municipal Address	Location Legal Address
INGLEWOOD	1323 10 AV SE	PLAN A3 BLOCK 5 LOT 24

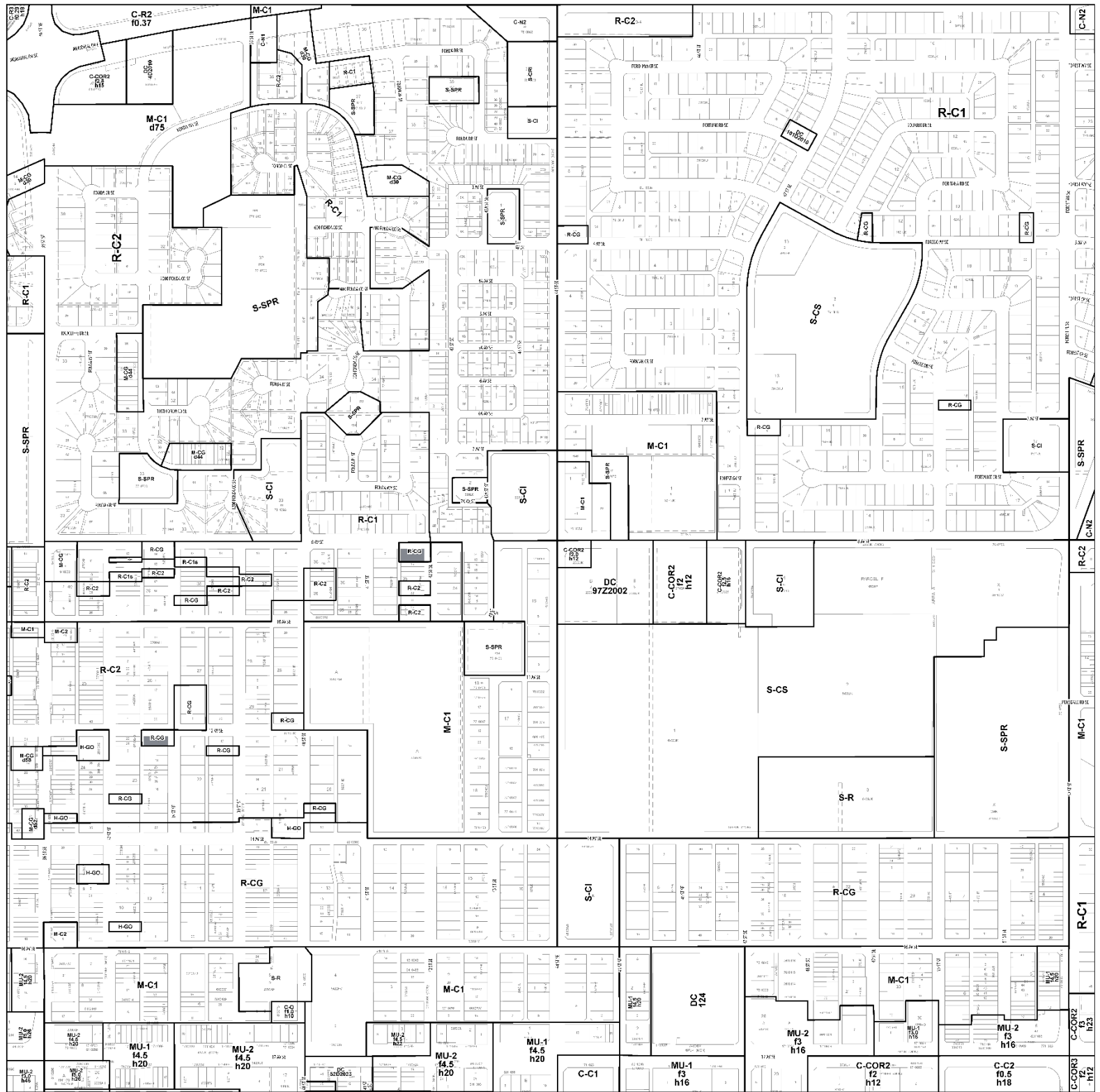
Section Map 14S



List of Parcels for section 14S Subject to Bylaw 27P2026

Community Name	Location Municipal Address	Location Legal Address
MAPLE RIDGE	244 MAPLE COURT CR SE	PLAN 4325JK BLOCK 11 LOT 10

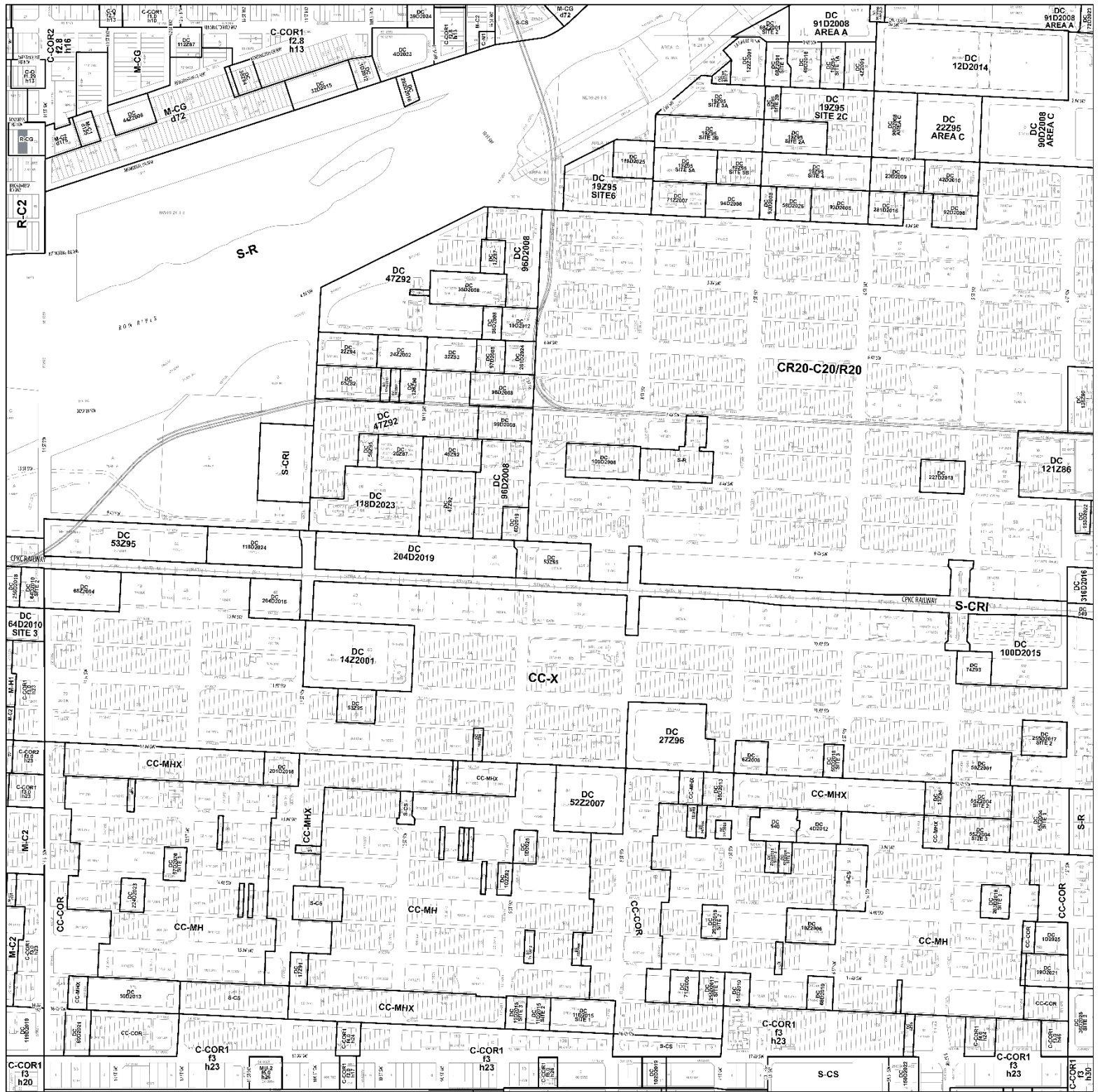
Section Map 15E



List of Parcels for section 15E Subject to Bylaw 27P2026

Community Name	Location Municipal Address	Location Legal Address
FOREST LAWN	3819 12 AV SE	PLAN 7039GG BLOCK 23 LOT 11
FOREST LAWN	901 42 ST SE	PLAN 3750AM BLOCK 35 LOT B

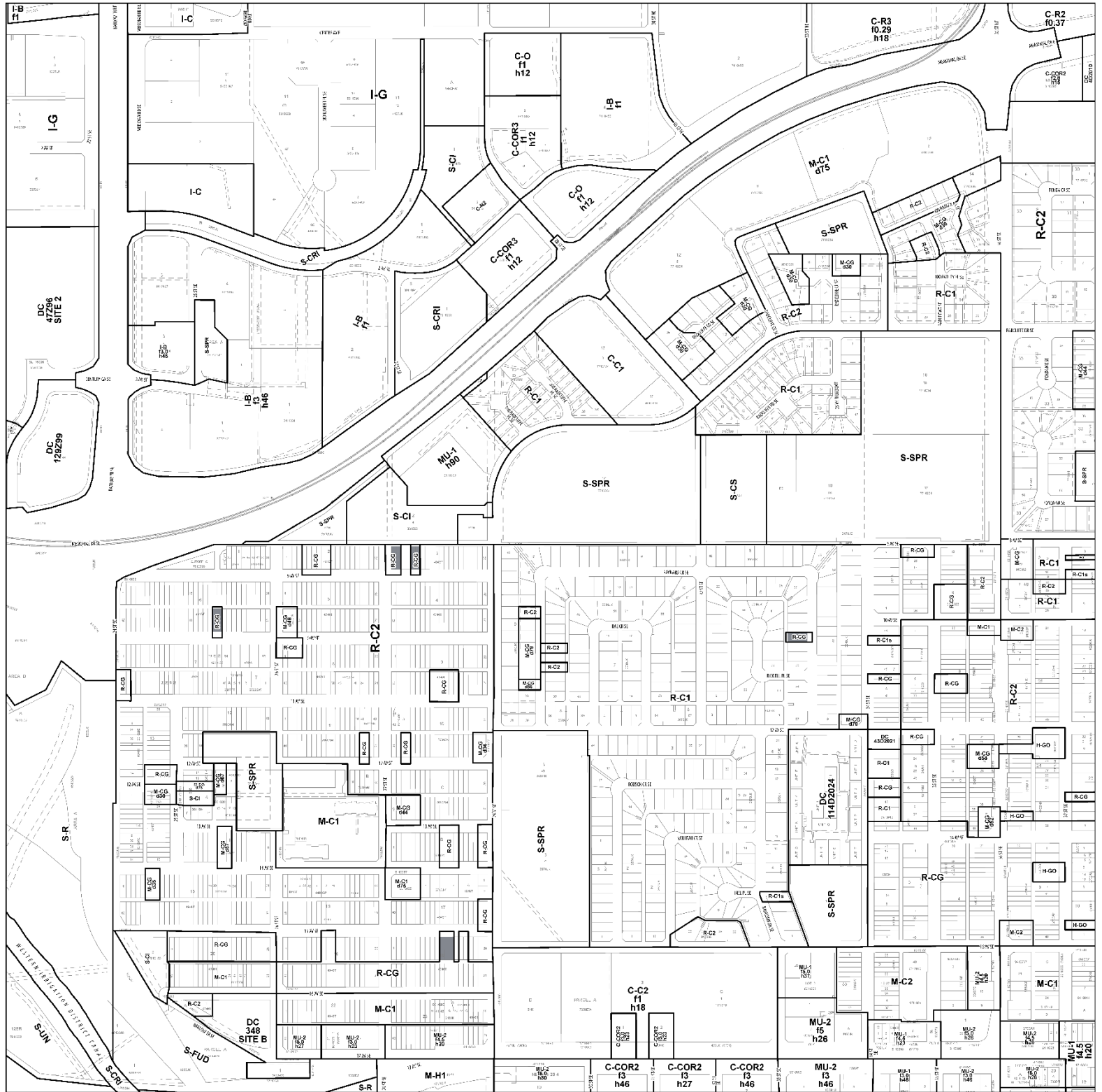
Section Map 16C



List of Parcels for section 16C Subject to Bylaw 27P2026

Community Name	Location Municipal Address	Location Legal Address
HILLHURST	1609 BOWNESS RD NW	PLAN 5151O BLOCK 19 LOTS 55 AND 56

Section Map 16E



List of Parcels for section 16E Subject to Bylaw 27P2026

Community Name	Location Municipal Address	Location Legal Address
ALBERT PARK/RADISSON HEIGHTS	1023 RAYNARD CR SE	PLAN 3049JK BLOCK 6 LOT 32
ALBERT PARK/RADISSON HEIGHTS	2542 10 AV SE	PLAN 4946T BLOCK 6 LOTS 42 AND 43
ALBERT PARK/RADISSON HEIGHTS	2802 9 AV SE	PLAN 4946T BLOCK 3 LOTS 1 AND 2
ALBERT PARK/RADISSON HEIGHTS	2810 9 AV SE	PLAN 4946T BLOCK 3 LOTS 5 AND 6
ALBERT PARK/RADISSON HEIGHTS	2821 15 AV SE	PLAN 4946T BLOCK 18 LOTS 11, 12 AND 13

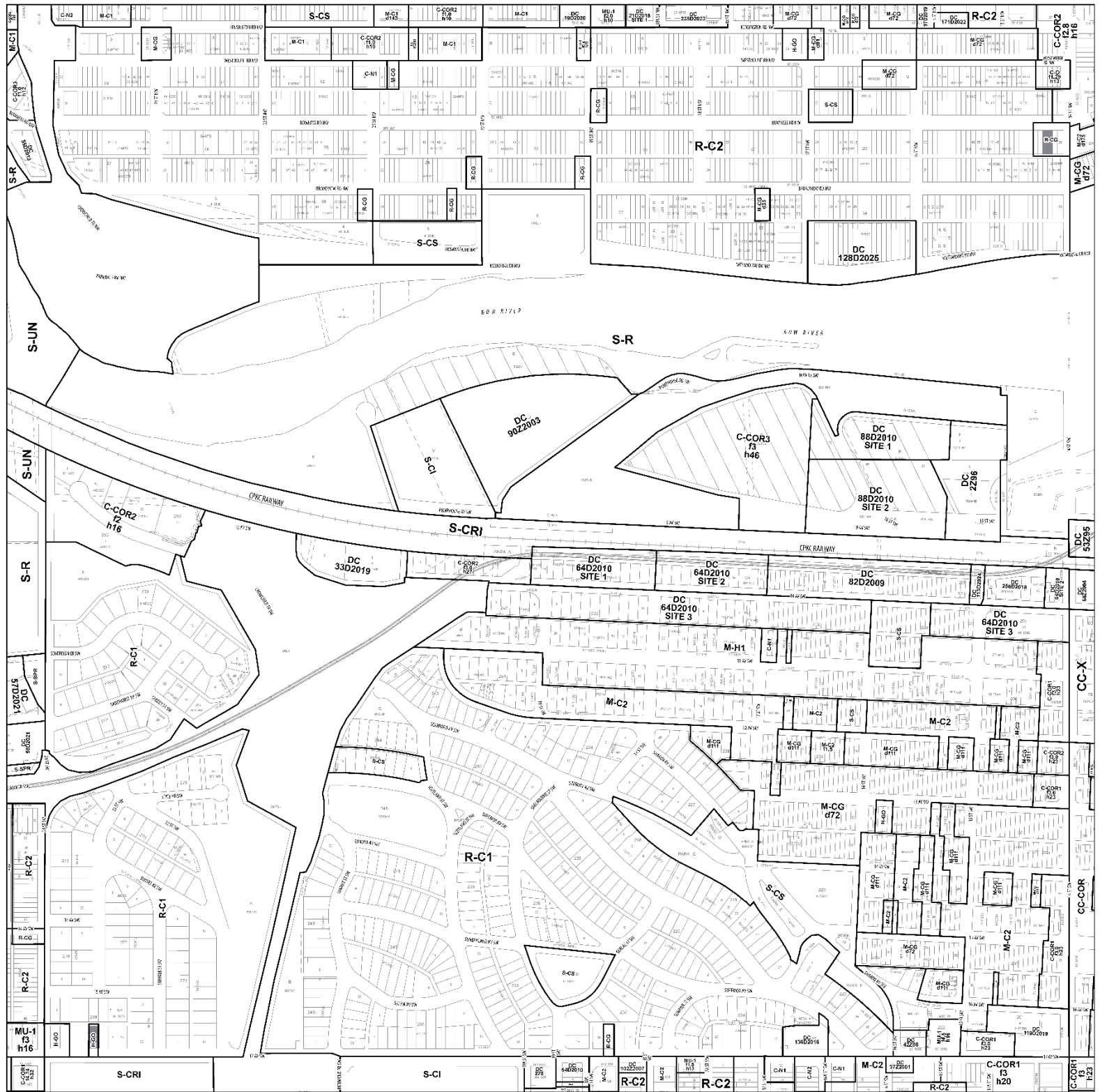
Section Map 16S



List of Parcels for section 16S Subject to Bylaw 27P2026

Community Name	Location Municipal Address	Location Legal Address
SOUTHWOOD	16 SACKVILLE DR SW	PLAN 38601B BLOCK 1 LOT 46
SOUTHWOOD	20 SACKVILLE DR SW	PLAN 38601B BLOCK 1 LOT 45
SOUTHWOOD	604 101 AV SW	PLAN 573JK BLOCK 11 LOT 26

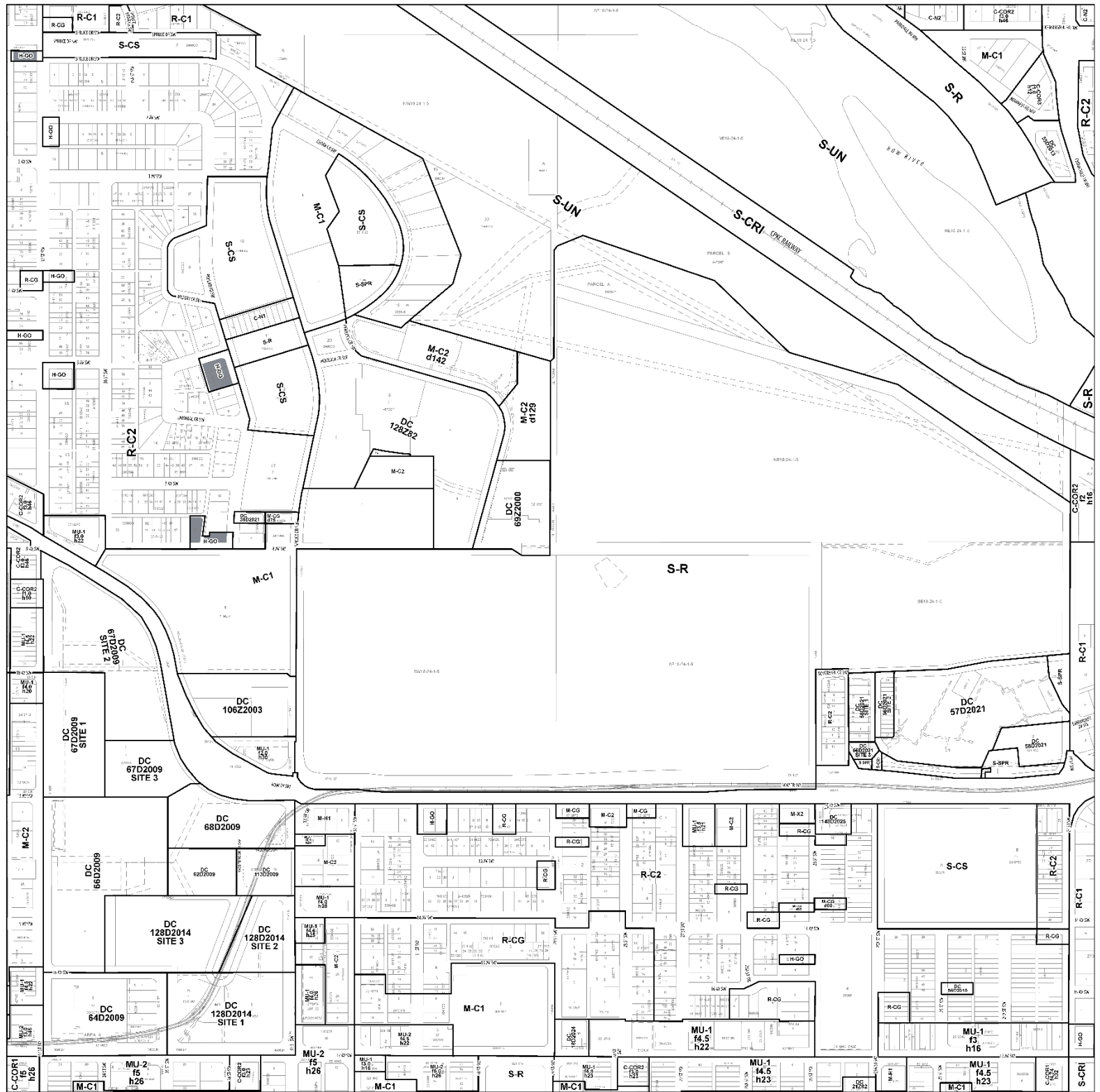
Section Map 17C



List of Parcels for section 17C Subject to Bylaw 27P2026

Community Name	Location Municipal Address	Location Legal Address
HILLHURST	1609 BOWNESS RD NW	PLAN 5151O BLOCK 19 LOTS 55 AND 56
SCARBORO/SUNALTA WEST	2424 17 AV SW	PLAN 7680AN BLOCK 269 LOT 10

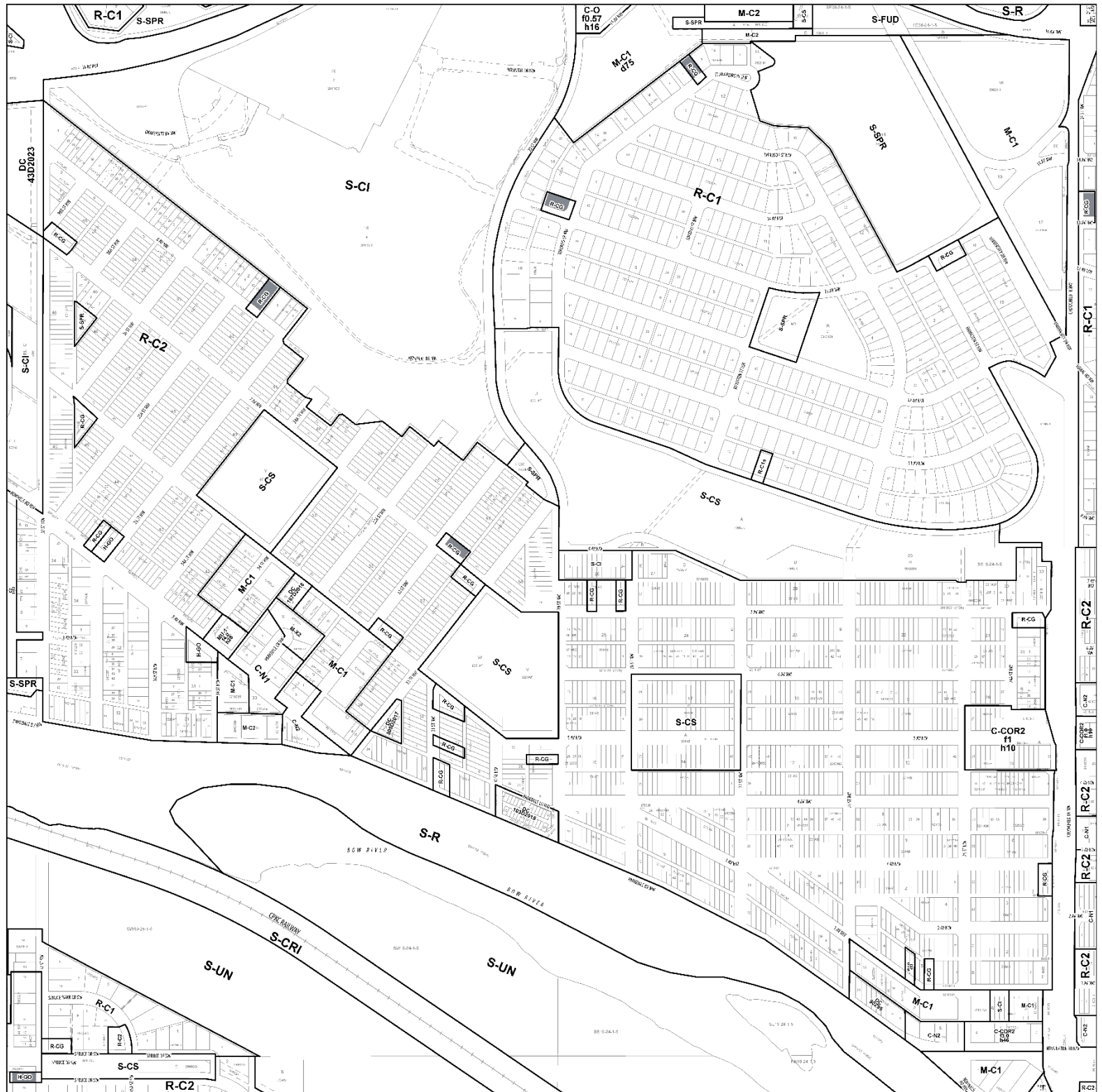
Section Map 18C



List of Parcels for section 18C Subject to Bylaw 27P2026

Community Name	Location Municipal Address	Location Legal Address
SPRUCE CLIFF	2 TAMARAC CR SW	PLAN 2566GQ BLOCK 13 LOT 1
SPRUCE CLIFF	303 37 ST SW	PLAN 1476HJ BLOCK 1 LOT 9
SPRUCE CLIFF	3508 8 AV SW	PLAN 2566GQ BLOCK 16 LOT 15
SPRUCE CLIFF	607 POPLAR RD SW	PLAN 2566GQ BLOCK 13 LOT 2
SPRUCE CLIFF	611 POPLAR RD SW	PLAN 2566GQ BLOCK 13 LOT 3
SPRUCE CLIFF	719 POPLAR RD SW	PLAN 2566GQ BLOCK 16 LOT 14 EXCEPTING THEREOUT THAT PORTION DESCRIBED AS FOLLOWS: COMMENCING AT THE NORTH WEST CORNER OF SAID LOT 14 THENCE EASTERLY ALONG THE NORTH BOUNDARY OF SAID LOT, A DISTANCE OF 25 FEET THENCE SOUTHERLY PERPENDICULAR TO THE SAID NORTHERN BOUNDARY A DISTANCE OF 20 FEET THENCE WESTERLY PARALLEL WITH SAID NORTH BOUNDARY TO THE WEST BOUNDARY OF SAID LOT THENCE NORTHERLY ALONG SAID WEST BOUNDARY TO THE POINT OF COMMENCEMENT

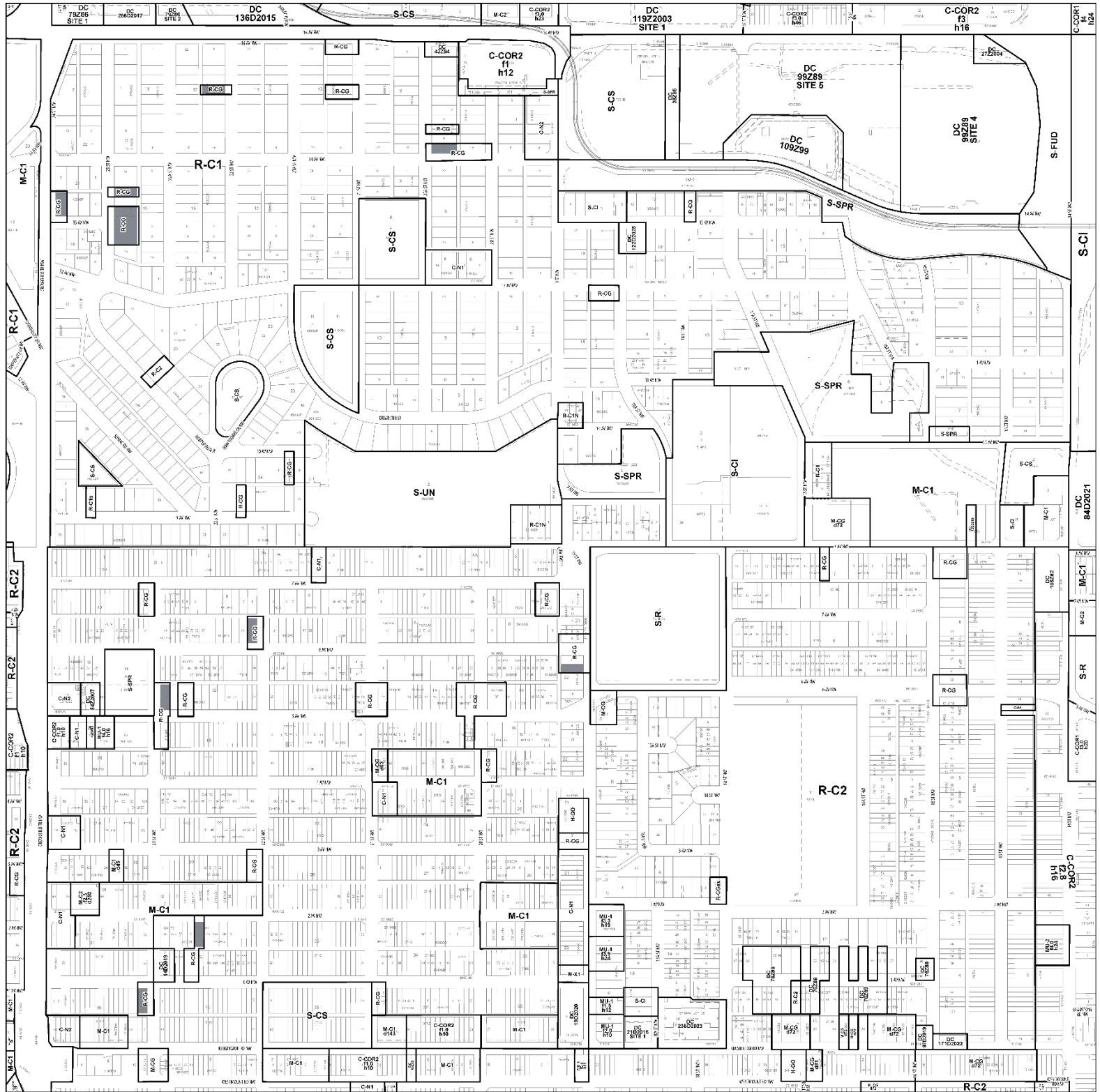
Section Map 19C



List of Parcels for section 19C Subject to Bylaw 27P2026

Community Name	Location Municipal Address	Location Legal Address
ST. ANDREWS HEIGHTS	1643 ST ANDREWS PL NW	PLAN 1594HH BLOCK 14 LOT 6
HOUNSFIELD HEIGHTS/BRIAR HILL	2416 13 AV NW	PLAN 4683GP BLOCK 21 LOT 1
ST. ANDREWS HEIGHTS	2948 13 AV NW	PLAN 449JK BLOCK 14 LOT 21
SPRUCE CLIFF	303 37 ST SW	PLAN 1476HJ BLOCK 1 LOT 9
PARKDALE	3532 8 AV NW	PLAN 4141GP BLOCK 2 LOT 7
PARKDALE	904 33 ST NW	PLAN 8321AF BLOCK 57 LOTS 21 AND 22

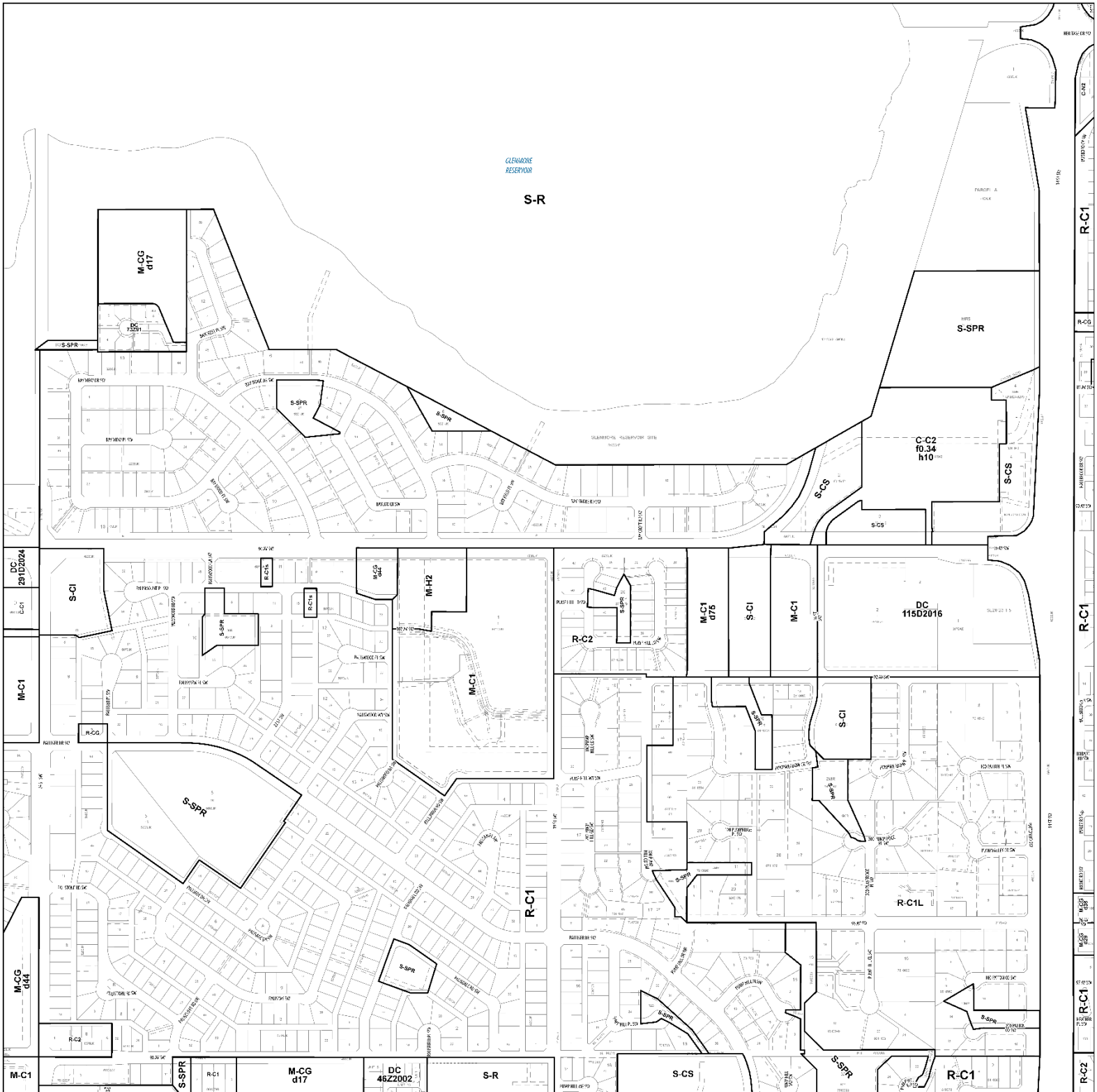
Section Map 20C



List of Parcels for section 20c Subject to Bylaw 27P2026

Community Name	Location Municipal Address	Location Legal Address
HOUNSFIELD HEIGHTS/BRIAR HILL	1320 23 ST NW	PLAN 8124GN BLOCK 19 LOT 16
HOUNSFIELD HEIGHTS/BRIAR HILL	1404 23 ST NW	PLAN 8124GN BLOCK 19 LOT 17
HOUNSFIELD HEIGHTS/BRIAR HILL	1408 23 ST NW	PLAN 8124GN BLOCK 19 LOT 18
HOUNSFIELD HEIGHTS/BRIAR HILL	1412 23 ST NW	PLAN 8124GN BLOCK 19 LOT 19
HOUNSFIELD HEIGHTS/BRIAR HILL	1420 23 ST NW	PLAN 8124GN BLOCK 19 LOT 21
HOUNSFIELD HEIGHTS/BRIAR HILL	1504 20A ST NW	PLAN 1161GJ BLOCK 7 LOT 8
HOUNSFIELD HEIGHTS/BRIAR HILL	1527 22 ST NW	PLAN 5086GM BLOCK 17 LOT 5
WEST HILLHURST	2302 6 AV NW	PLAN 710N BLOCK 9 LOTS 21 AND 22
WEST HILLHURST	2325 2 AV NW	PLAN 0511540 BLOCK 32 LOT 140
WEST HILLHURST	2340 5 AV NW	PLAN 5612FO BLOCK 12 LOT 58
WEST HILLHURST	2403 1 AV NW	PLAN 371O BLOCK 40 LOTS 19 AND 20
HOUNSFIELD HEIGHTS/BRIAR HILL	2416 13 AV NW	PLAN 4683GP BLOCK 21 LOT 1
WEST HILLHURST	617 19 ST NW	PLAN 8942GB BLOCK 22 LOT 2

Section Map 20S



List of Parcels for section 20S Subject to Bylaw 27P2026

Community Name	Location Municipal Address	Location Legal Address
PALLISER	9427 PALLISER PL SW	PLAN 6073JK BLOCK 9 LOT 9

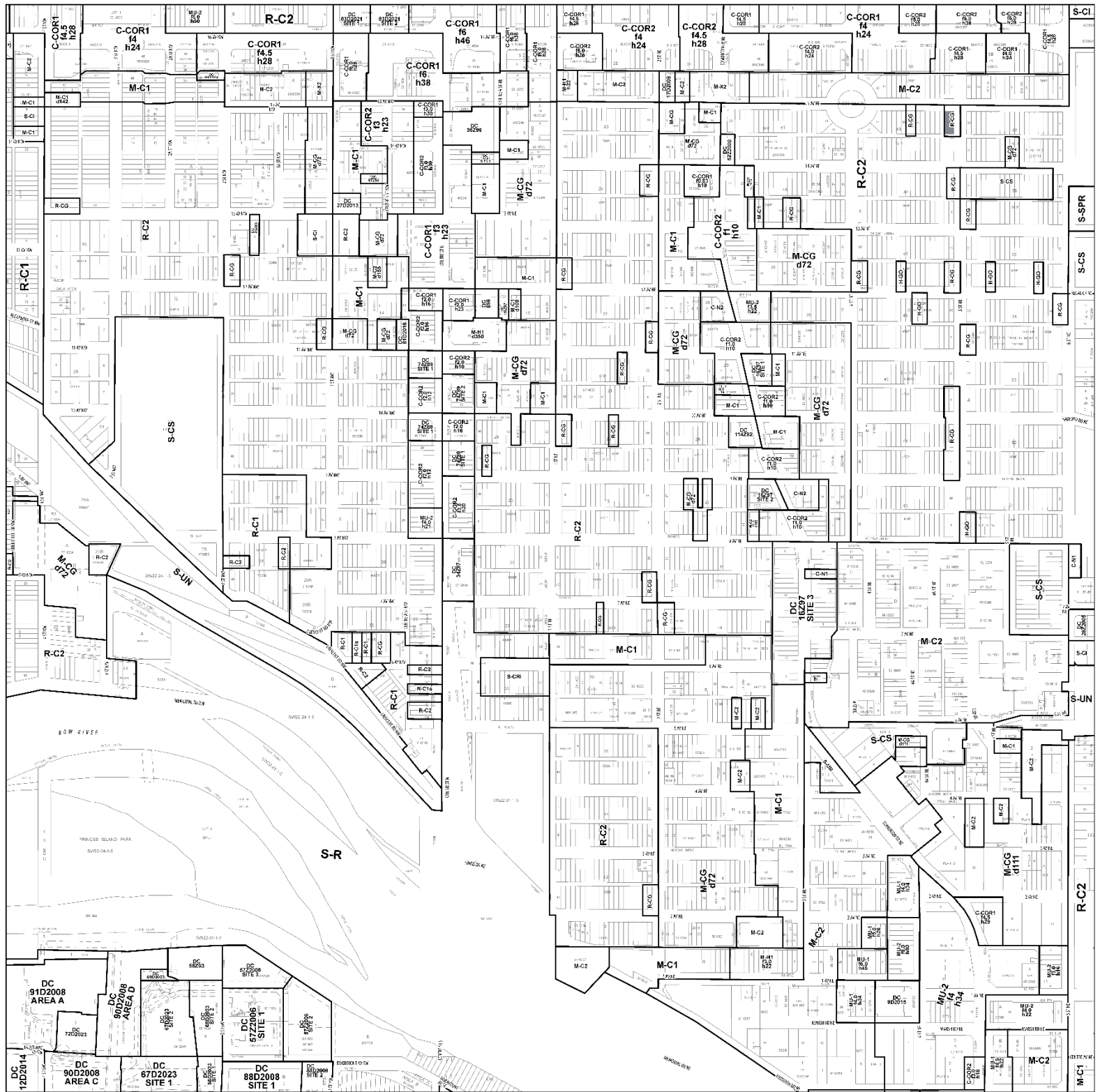
Section Map 21S



List of Parcels for section 21S Subject to Bylaw 27P2026

Community Name	Location Municipal Address	Location Legal Address
HAYSBORO	1008 89 AV SW	PLAN 311HN BLOCK 12 LOT 15
HAYSBORO	79 HILLARY CR SW	PLAN 311HN BLOCK 17 LOT 12
HAYSBORO	9755 ELBOW DR SW	PLAN 4704HL BLOCK 35 LOT 21
HAYSBORO	9803 ELBOW DR SW	PLAN 4704HL BLOCK 35 LOT 20

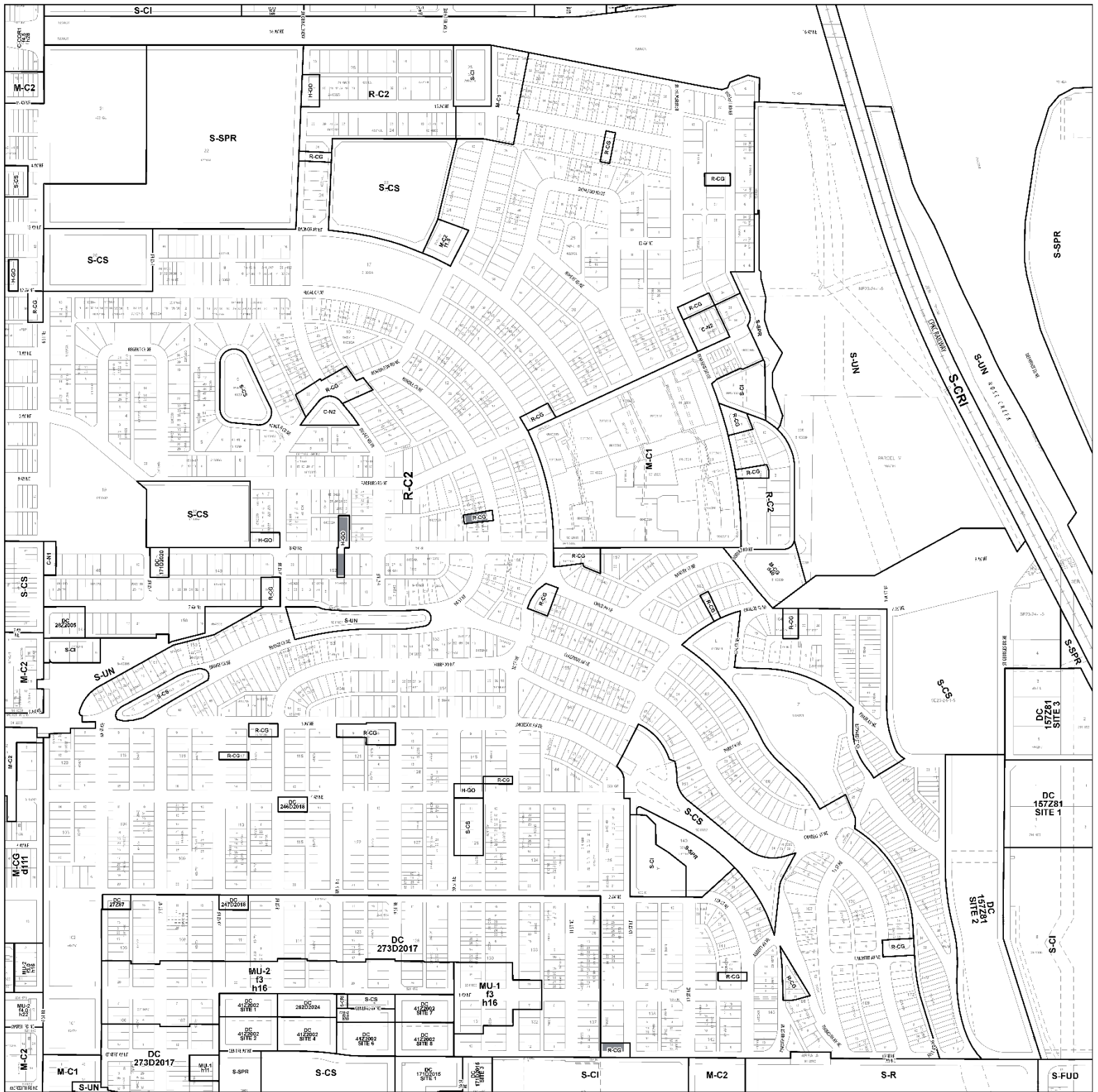
Section Map 22C



List of Parcels for section 22C Subject to Bylaw 27P2026

Community Name	Location Municipal Address	Location Legal Address
RENFREW	539 15 AV NE	PLAN 791P BLOCK 49 LOTS 39 AND 40

Section Map 23C



List of Parcels for section 23C Subject to Bylaw 27P2026

Community Name	Location Municipal Address	Location Legal Address
BRIDGELAND/RIVERSIDE	1230 CENTRE AV NE	PLAN 2965X BLOCK 137 THE MOST SOUTHERLY 42 FEET THROUGHOUT LOT 1
RENFREW	909 RUNDLE CR NE	PLAN 6133GA BLOCK 14 LOT 6
RENFREW	922 8 AV NE	PLAN 6133GA BLOCK 8 LOT 14
RENFREW	923 8 AV NE	PLAN 8150AN BLOCK 152 LOT 14

Section Map 24C



List of Parcels for section 24C Subject to Bylaw 27P2026

Community Name	Location Municipal Address	Location Legal Address
MAYLAND HEIGHTS	1703 14 AV NE	PLAN 4430AC BLOCK 27 LOT 2
MAYLAND HEIGHTS	907 17A ST NE	PLAN 4430AC BLOCK 20 LOT 5

List of Parcels for section 25S Subject to Bylaw 27P2026

Community Name	Location Municipal Address	Location Legal Address
OGDEN	228 LYNNWOOD DR SE	PLAN 9017GU BLOCK 4 LOT 21
OGDEN	2416 76 AV SE	PLAN 955AV BLOCK 1 LOTS 23 AND 24

List of Parcels for section 25W Subject to Bylaw 27P2026

Community Name	Location Municipal Address	Location Legal Address
MONTGOMERY	2315 48 ST NW	PLAN 0910390 BLOCK 54 LOT 33
MONTGOMERY	4436 21 AV NW	PLAN 4994GI BLOCK 44 LOT 4
MONTGOMERY	4620 22 AV NW	PLAN 4994GI BLOCK 57 LOT 5
MONTGOMERY	4647 29 AV NW	PLAN 485GR BLOCK 2 LOT 12
MONTGOMERY	4648 29 AV NW	PLAN 485GR BLOCK 1 LOT 10
MONTGOMERY	4803 MONTANA DR NW	PLAN 485GR BLOCK 4 LOT 1
MONTGOMERY	4904 22 AV NW	PLAN 8010174 BLOCK 54 LOT 24
MONTGOMERY	4908 22 AV NW	PLAN SHOULDICE TERRACE CALGARY 4994GI BLOCK FIFTY FOUR (54) THAT PORTION WHICH LIES TO THE SOUTH EAST OF THE NORTH WESTERLY NINE (9) METRES IN PERPENDICULAR WIDTH THROUGHOUT LOT TWENTY TWO (22)

List of Parcels for section 26E Subject to Bylaw 27P2026

Community Name	Location Municipal Address	Location Legal Address
RUNDLE	159 RUNDLEHORN CR NE	PLAN 731204 BLOCK 2 LOT 4

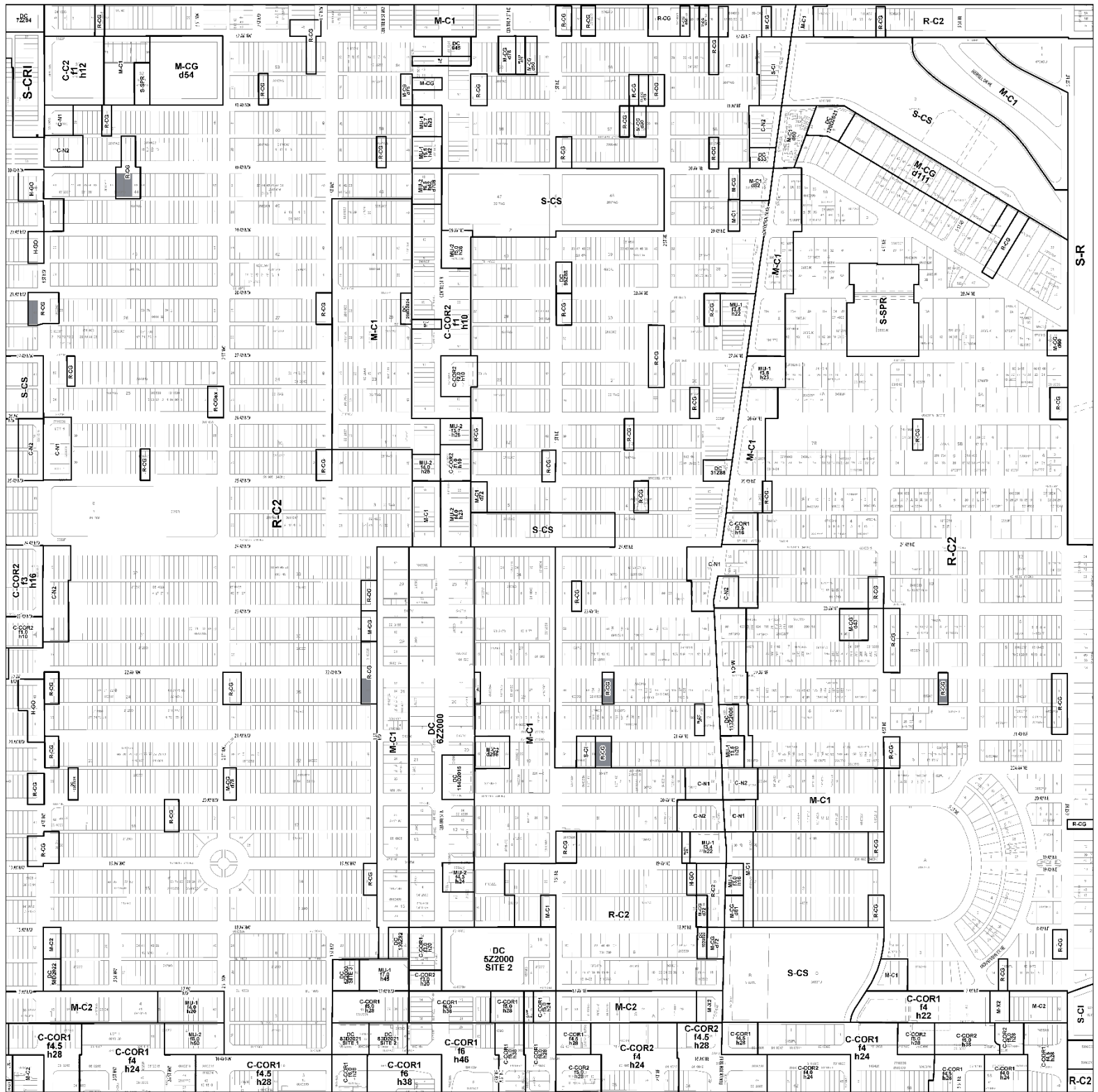
Section Map 26W



List of Parcels for section 26W Subject to Bylaw 27P2026

Community Name	Location Municipal Address	Location Legal Address
MONTGOMERY	2004 52 ST NW	PLAN 67GN BLOCK 4 LOT 31
BOWNESS	6304 BOWVIEW RD NW	PLAN 3239GR BLOCK 5 LOT 5
BOWNESS	6375 32 AV NW	PLAN 649 H.G. BLOCK 2 THE EASTERLY 55 FEET OF LOT 12
BOWNESS	6403 32 AV NW	PLAN 3239GR BLOCK 3 LOT 9
BOWNESS	6407 32 AV NW	PLAN 3239GR BLOCK 3 LOT 10

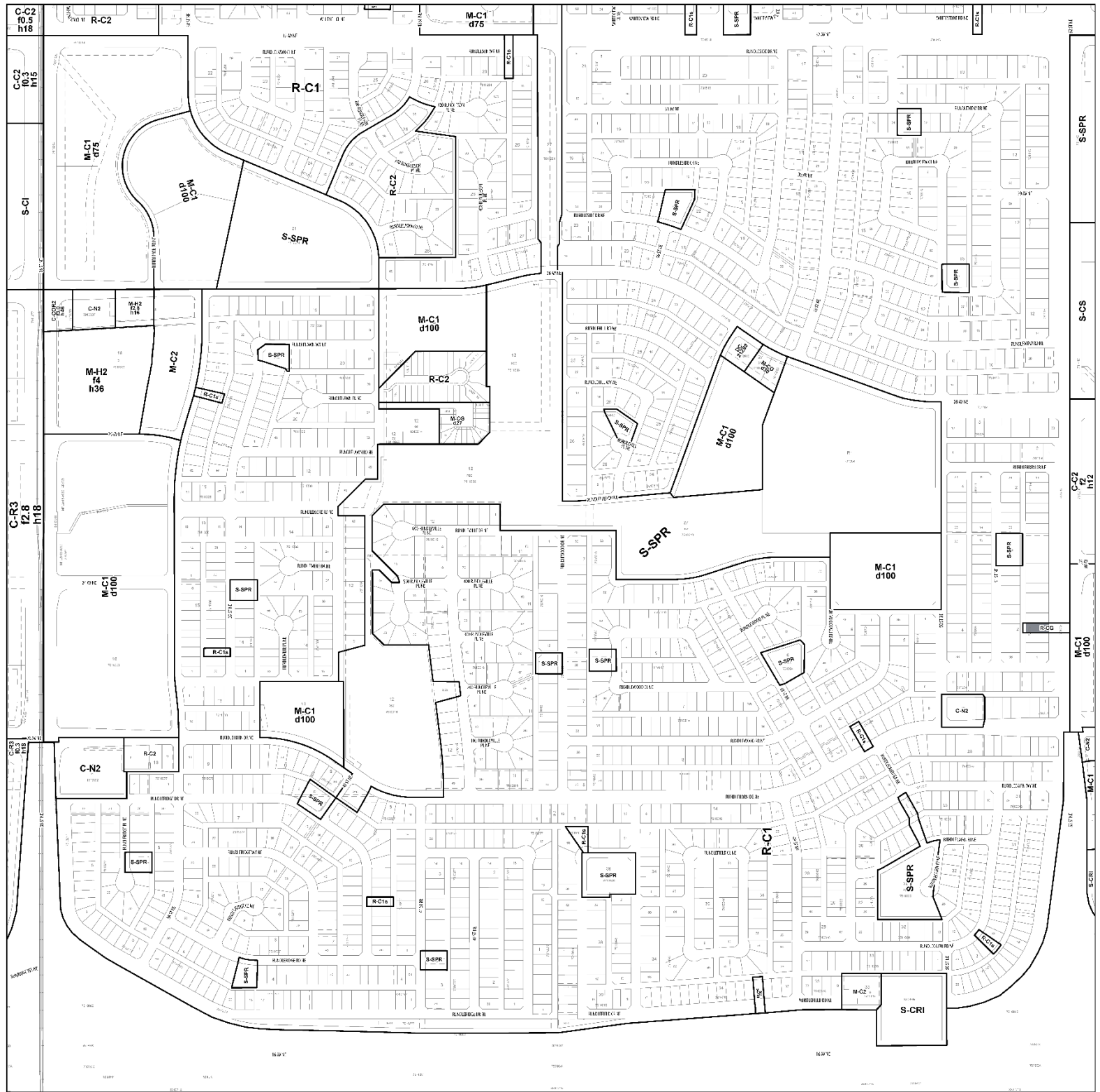
Section Map 27C



List of Parcels for section 27C Subject to Bylaw 27P2026

Community Name	Location Municipal Address	Location Legal Address
TUXEDO PARK	201 22 AV NW	PLAN 21290 BLOCK 25 LOTS 57 AND 58
TUXEDO PARK	213 21 AV NE	PLAN 3242FQ BLOCK 3 LOT 139
TUXEDO PARK	217 21 AV NE	PLAN 3242FQ BLOCK 3 LOT 138
TUXEDO PARK	223 22 AV NE	PLAN 13670 BLOCK 4 LOTS 53, 54 AND THE EAST HALF OF LOT 55
MOUNT PLEASANT	437 30 AV NW	PLAN 3243FQ BLOCK 44 LOT 67
MOUNT PLEASANT	439 30 AV NW	PLAN 3243FQ BLOCK 44 LOT 66
MOUNT PLEASANT	501 28 AV NW	PLAN 3955R BLOCK 12 LOTS 39 AND 40
WINSTON HEIGHTS/MOUNTVIEW	525 22 AV NE	PLAN 1552W BLOCK 3 LOTS 5 AND 6

Section Map 27E



List of Parcels for section 27E Subject to Bylaw 27P2026

Community Name	Location Municipal Address	Location Legal Address
RUNDLE	159 RUNDLEHORN CR NE	PLAN 731204 BLOCK 2 LOT 4

List of Parcels for section 27S Subject to Bylaw 27P2026

Community Name	Location Municipal Address	Location Legal Address
FAIRVIEW	75 FENTON RD SE	PLAN 3323HR BLOCK 9 LOT 33

List of Parcels for section 28C Subject to Bylaw 27P2026

Community Name	Location Municipal Address	Location Legal Address
MOUNT PLEASANT	1012 17 AV NW	PLAN 3150P BLOCK 10 THAT PORTION OF LOT 5 LYING WEST OF THE EASTERLY 8 FEET THROUGHOUT AND ALL OF LOT 6
CAPITOL HILL	1128 18 AV NW	PLAN 3150P BLOCK 12 LOTS 13 AND 14
MOUNT PLEASANT	501 28 AV NW	PLAN 3955R BLOCK 12 LOTS 39 AND 40
MOUNT PLEASANT	527 29 AV NW	PLAN 3955R BLOCK 13 LOTS 27 AND 28
ROSEMONT	74 CHELSEA ST NW	PLAN 4472HK BLOCK 3 LOT 8

Section Map 28S



List of Parcels for section 28S Subject to Bylaw 27P2026

Community Name	Location Municipal Address	Location Legal Address
KINGSLAND	726 69 AV SW	PLAN 4658GH BLOCK 13 LOT 13
KELVIN GROVE	7331 KEEWATIN ST SW	PLAN 1179JK BLOCK 2 LOT 13
KINGSLAND	7431 5 ST SW	PLAN 3215HG BLOCK 5 LOT 9
KINGSLAND	7603 5 ST SW	PLAN 3215HG BLOCK 9 LOT 27
KINGSLAND	7824 ELBOW DR SW	PLAN 3215HG BLOCK 8 LOT 1

Section Map 28SE



List of Parcels for section 28SE Subject to Bylaw 27P2026

Community Name	Location Municipal Address	Location Legal Address
OGDEN	2416 76 AV SE	PLAN 955AV BLOCK 1 LOTS 23 AND 24

List of Parcels for section 29C Subject to Bylaw 27P2026

Community Name	Location Municipal Address	Location Legal Address
CAPITOL HILL	1515 18 AV NW	PLAN 2864AF BLOCK 2 LOTS 33 AND 34
CAPITOL HILL	1732 23 AV NW	PLAN 2864AF BLOCK 24 LOTS 15 AND 16
CAPITOL HILL	2216 16 ST NW	PLAN 2864AF BLOCK 11 LOTS 21 AND 22
BANFF TRAIL	2419 26 AV NW	PLAN 5090AM BLOCK 1 LOTS 11 AND 12

List of Parcels for section 31C Subject to Bylaw 27P2026

Community Name	Location Municipal Address	Location Legal Address
BRENTWOOD	1292 NORTHMOUNT DR NW	PLAN 367JK BLOCK 5 LOT 1
BRENTWOOD	2835 BRENTWOOD BV NW	PLAN 6JK BLOCK 16 LOT 15
BRENTWOOD	3840 BRIGHTON DR NW	PLAN 1796HV BLOCK 8 LOT 1

Section Map 31S

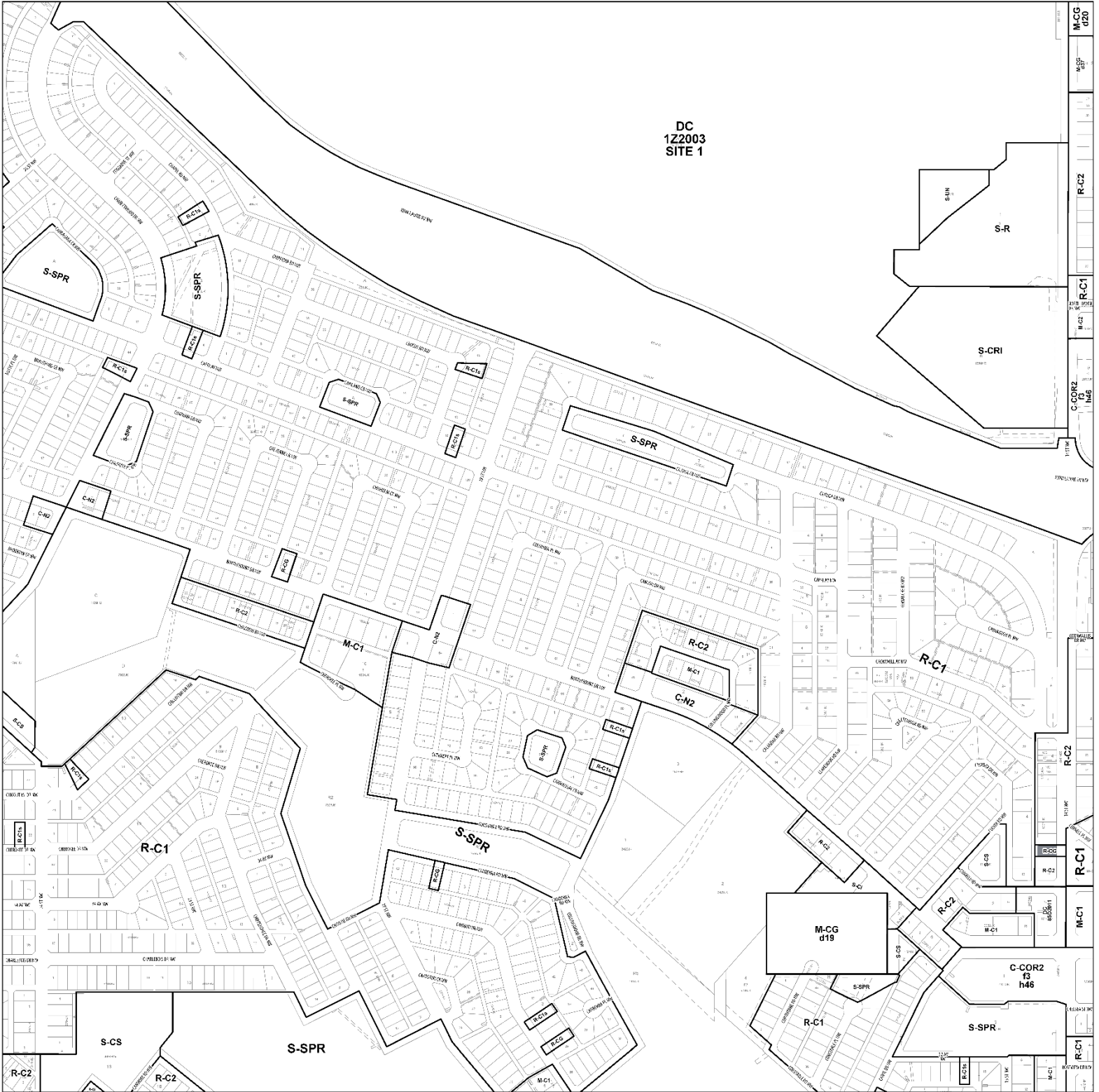


List of Parcels for section 31S Subject to Bylaw 27P2026

Community Name	Location Municipal Address	Location Legal Address
LAKEVIEW	3408 66 AV SW	PLAN 1940JK BLOCK 3 LOT 76

Section Map 32C

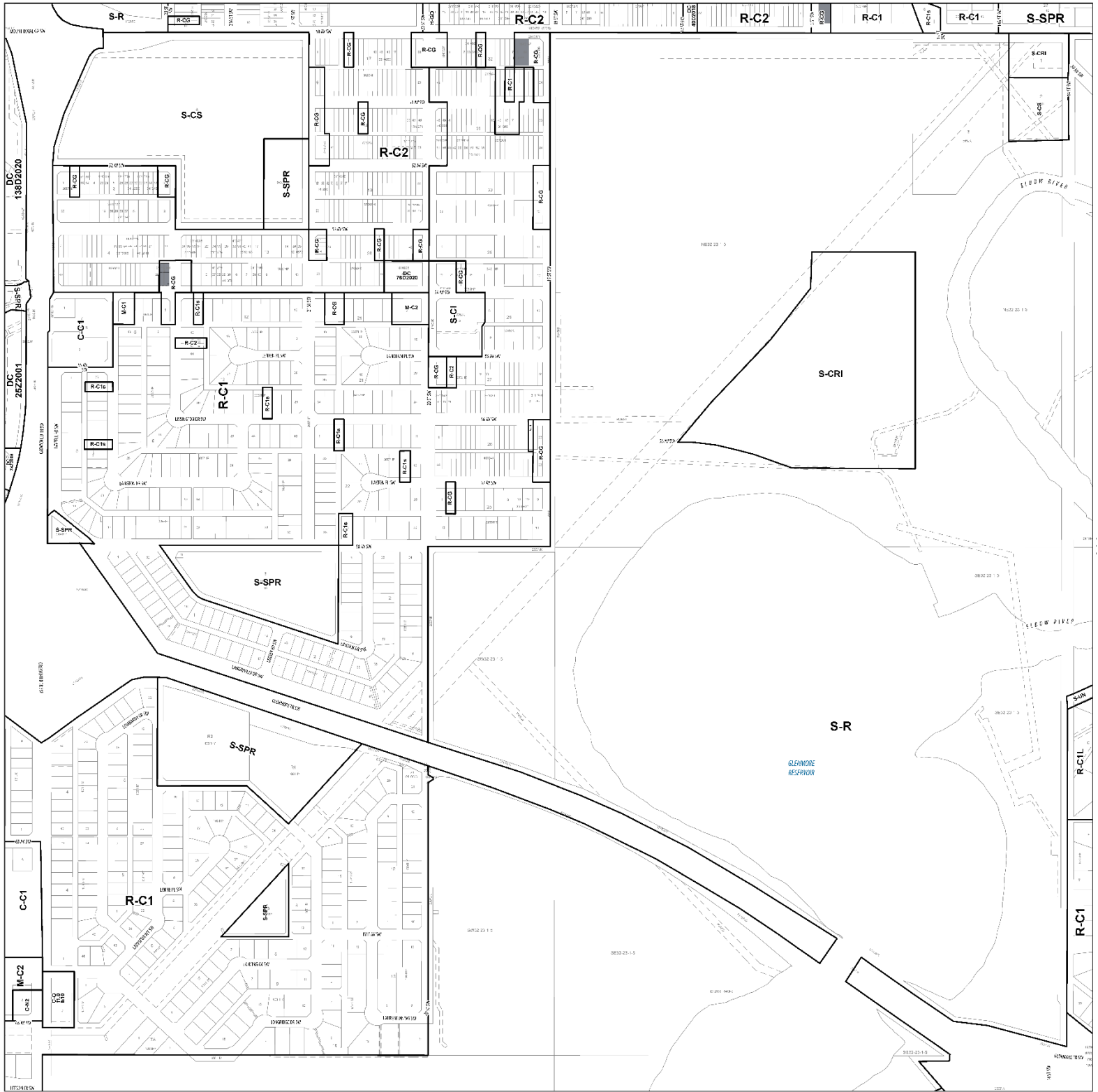
DC
1Z2003
SITE 1



List of Parcels for section 32C Subject to Bylaw 27P2026

Community Name	Location Municipal Address	Location Legal Address
COLLINGWOOD	3609 14 ST NW	PLAN 1362HK BLOCK 4 LOT 10

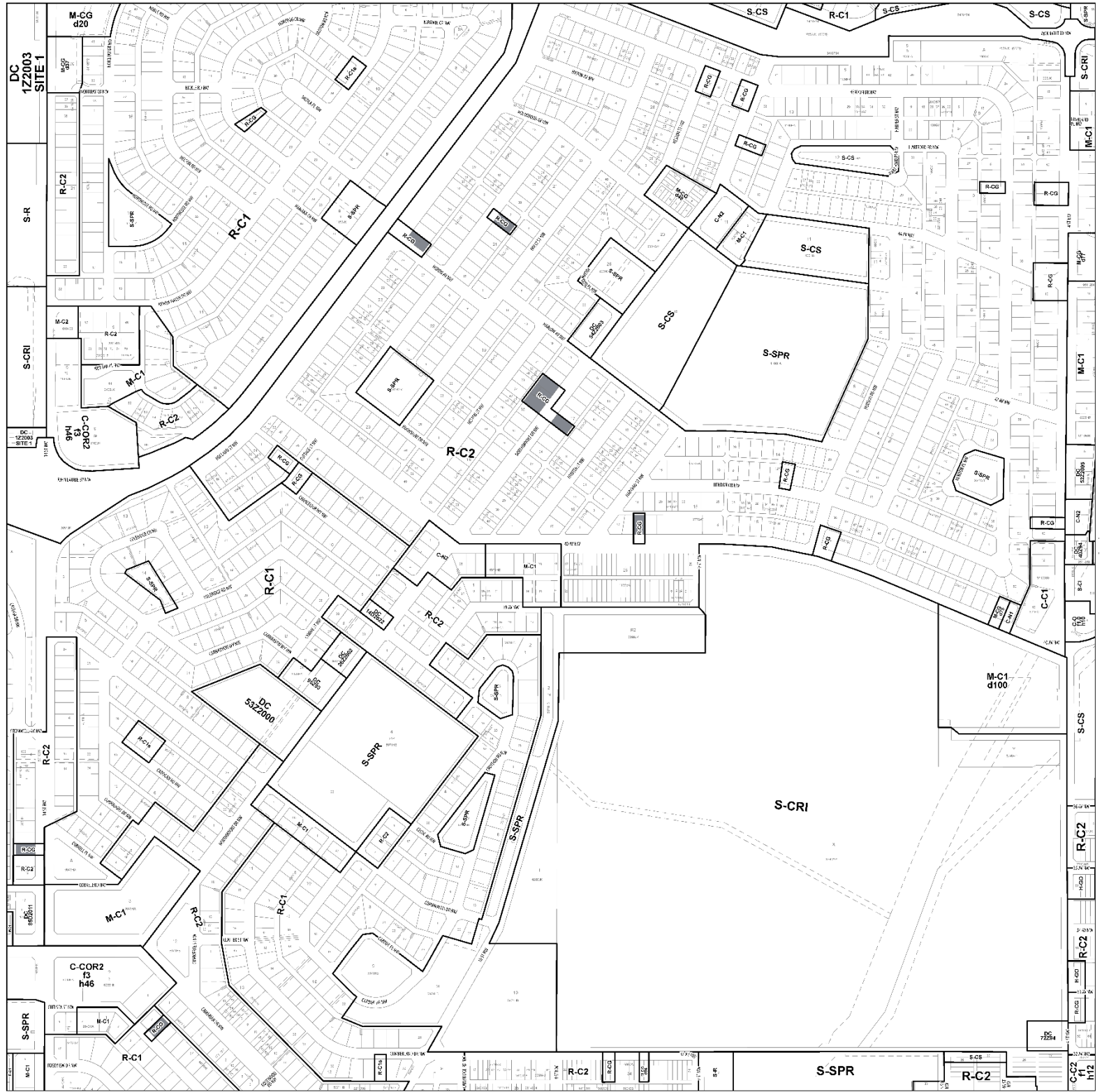
Section Map 32S



List of Parcels for section 32S Subject to Bylaw 27P2026

Community Name	Location Municipal Address	Location Legal Address
NORTH GLENMORE PARK	153 LISSINGTON DR SW	PLAN 8690AJ BLOCK 4 THOSE PORTIONS OF LOTS 26 AND 27 WHICH LIE TO THE SOUTH OF THE NORTH 5 FEET THEREOF
ALTADORE	1636 50 AV SW	PLAN 5301GP BLOCK 20 LOT 24
NORTH GLENMORE PARK	2007 50 AV SW	PLAN 1810167 BLOCK 32 LOT 52
NORTH GLENMORE PARK	2009 50 AV SW	PLAN 1712177 BLOCK 32 LOT 51
NORTH GLENMORE PARK	2123 51 AV SW	PLAN 7280AJ BLOCK 18 LOTS 10 AND 11

Section Map 33C



List of Parcels for section 33C Subject to Bylaw 27P2026

Community Name	Location Municipal Address	Location Legal Address
HIGHWOOD	114 HOUNSLOW DR NW	PLAN 8324GV BLOCK 21 LOT 10
COLLINGWOOD	3609 14 ST NW	PLAN 1362HK BLOCK 4 LOT 10
HIGHWOOD	479 NORTHMOUNT DR NW	PLAN 8324GV BLOCK 18 LOT 15
HIGHWOOD	483 NORTHMOUNT DR NW	PLAN 8324GV BLOCK 18 LOT 14
HIGHWOOD	487 NORTHMOUNT DR NW	PLAN 8324GV BLOCK 18 LOT 13
HIGHWOOD	488 NORTHMOUNT DR NW	PLAN 1277GW BLOCK 17 LOT 21
ROSEMONT	74 CHELSEA ST NW	PLAN 4472HK BLOCK 3 LOT 8
HIGHWOOD	932 40 AV NW	PLAN 1277GW BLOCK 15 LOT 15
HIGHWOOD	95 HOLLAND ST NW	PLAN 8324GV BLOCK 24 LOT 16

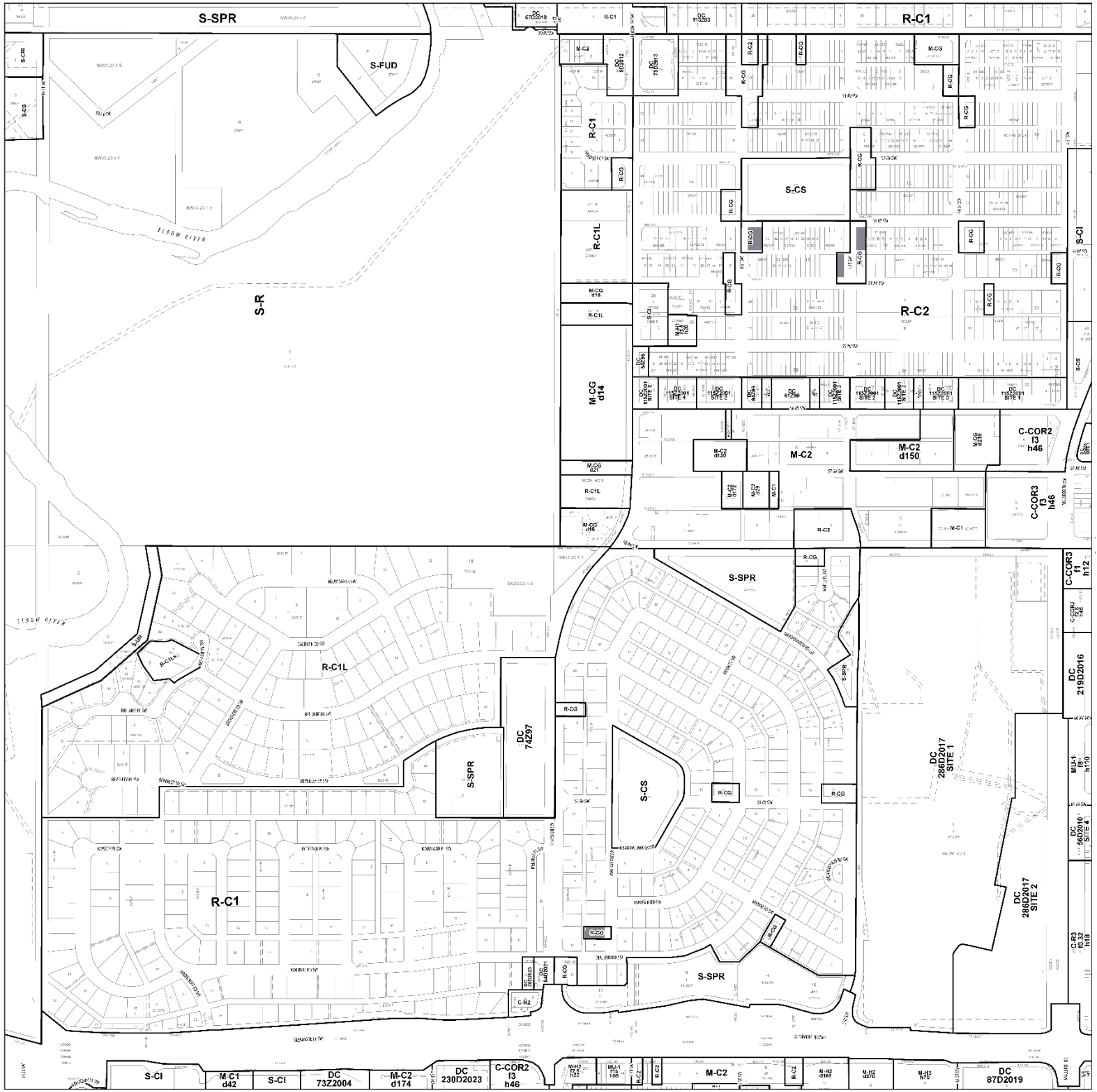
Section Map 33N



List of Parcels for section 33N Subject to Bylaw 27P2026

Community Name	Location Municipal Address	Location Legal Address
CARRINGTON	13717R CENTRE ST NW	MERIDIAN 5 RANGE 1 TOWNSHIP 25 SECTION 33 THAT PORTION OF THE SOUTH HALF OF THE NORTH EAST QUARTER WHICH LIES NORTH AND WEST OF TRANSPORTATION AND UTILITY CORRIDOR RIGHT OF WAY ON PLAN 8910854 CONTAINING 22.87 HECTARES (56.51 ACRES) MORE OR LESS EXCEPTING THEREOUT: HECTARES (ACRES) MORE OR LESS A) PLAN 1810791 SUBDIVISION 0.105 0.259 B) PLAN 1812479 SUBDIVISION 3.010 7.44 C) PLAN 2211832 SUBDIVISION 3.917 9.68 D) PLAN 2311725 SUBDIVISION 3.33 8.23 E) PLAN 2412167 SUBDIVISION 3.657 9.04

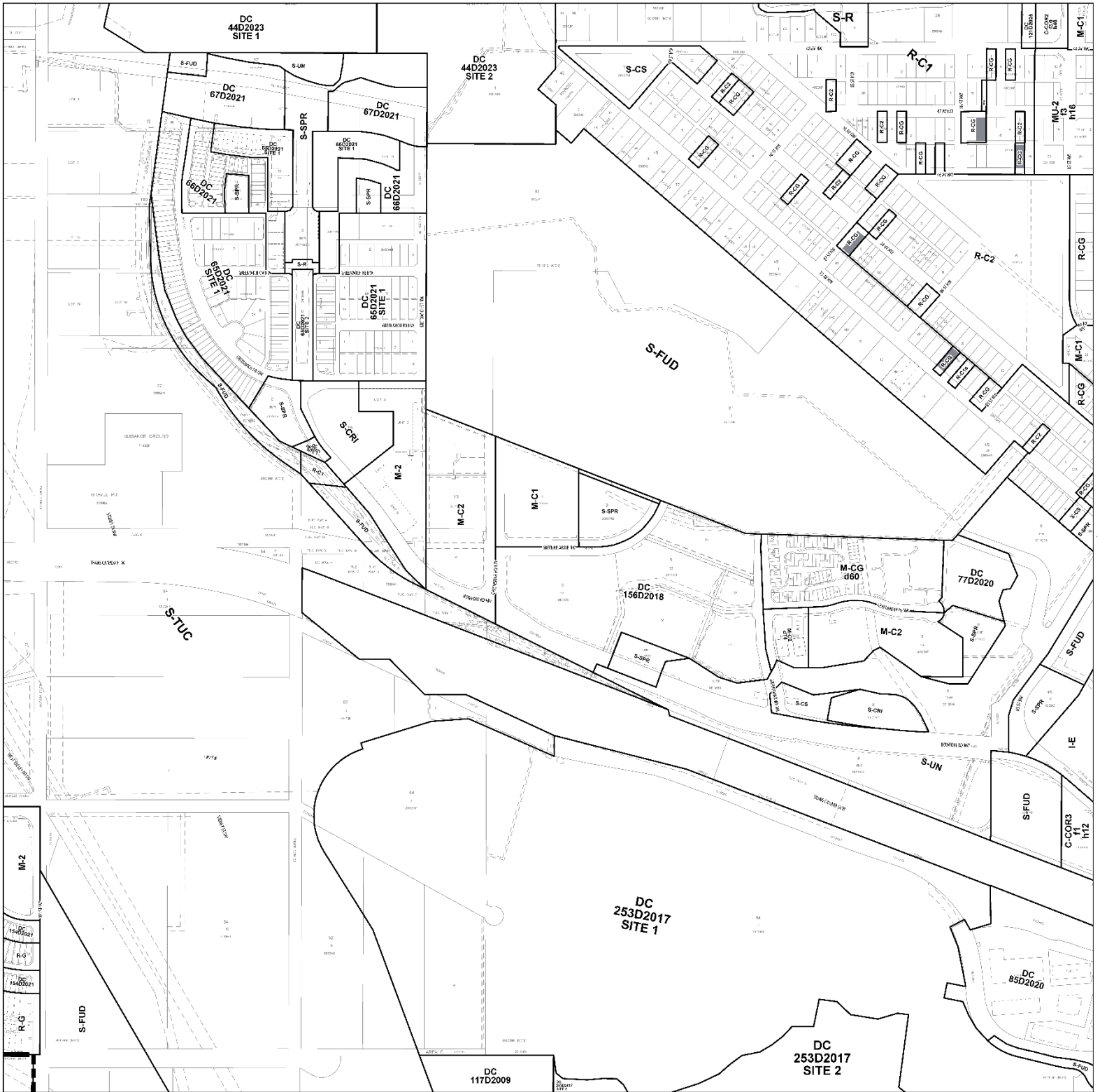
Section Map 33S



List of Parcels for section 33S Subject to Bylaw 27P2026

Community Name	Location Municipal Address	Location Legal Address
MEADOWLARK PARK	41 MACKAY DR SW	PLAN 4409GW BLOCK 8 LOT 10
WINDSOR PARK	5404 6 ST SW	CONDOMINIUM PLAN 2510678 UNIT 5
WINDSOR PARK	5406 6 ST SW	CONDOMINIUM PLAN 2510678 UNIT 6
WINDSOR PARK	541 53 AV SW	PLAN 635FG BLOCK 19 LOT 13
WINDSOR PARK	5415 5 ST SW	PLAN 1693AF BLOCK 18 THE EAST HALF OF LOT 39 AND THE WHOLE OF LOT 40
WINDSOR PARK	641 53 AV SW	CONDOMINIUM PLAN 2510678 UNIT 1
WINDSOR PARK	643 53 AV SW	CONDOMINIUM PLAN 2510678 UNIT 2
WINDSOR PARK	645 53 AV SW	CONDOMINIUM PLAN 2510678 UNIT 3
WINDSOR PARK	647 53 AV SW	CONDOMINIUM PLAN 2510678 UNIT 4

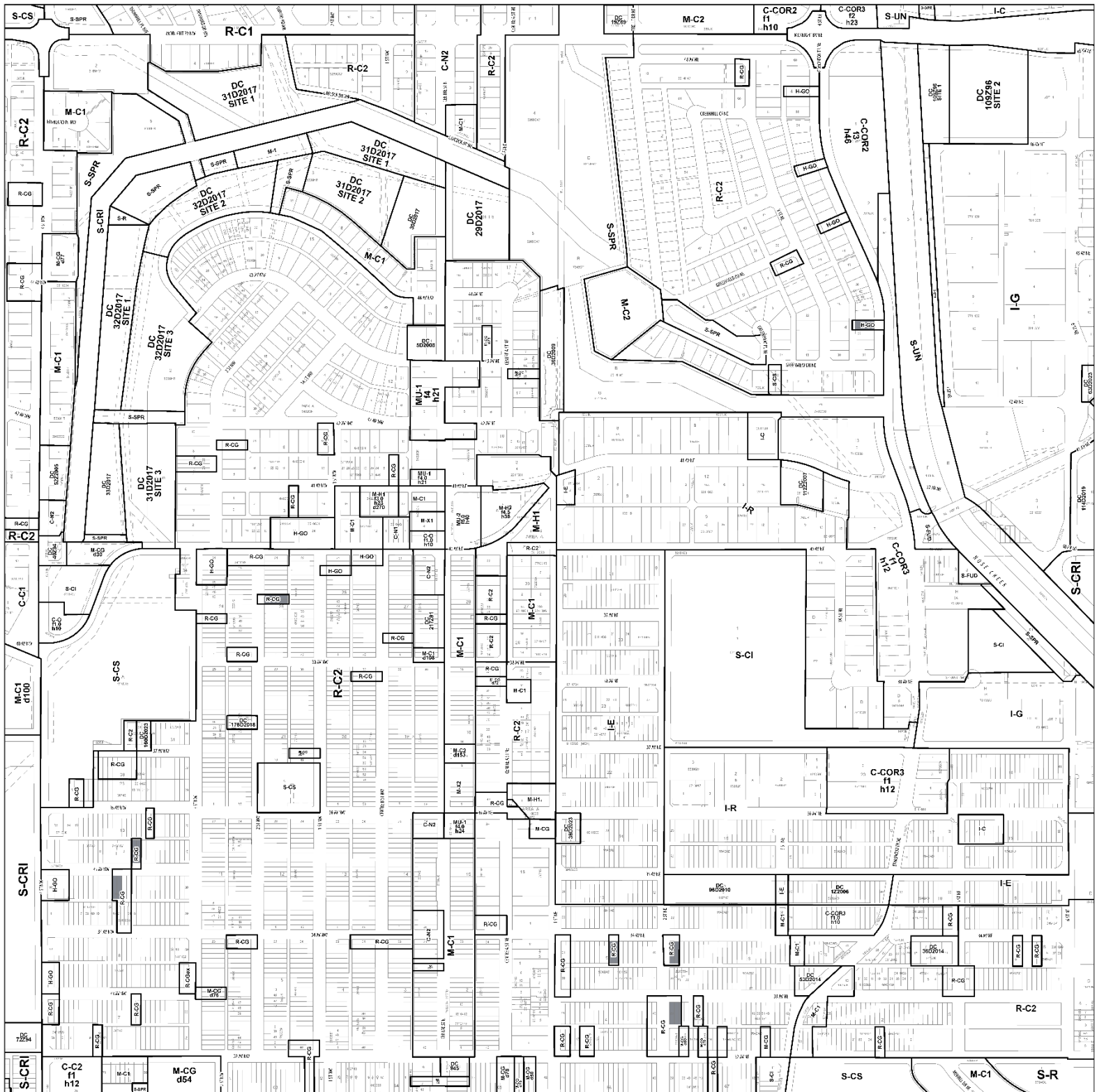
Section Map 33W



List of Parcels for section 33W Subject to Bylaw 27P2026

Community Name	Location Municipal Address	Location Legal Address
BOWNESS	8620 46 AV NW	PLAN 4960AP BLOCK 4 LOT 15
BOWNESS	8624 33 AV NW	PLAN 5960AM BLOCK 18 LOT 16
BOWNESS	8635 47 AV NW	PLAN 4960AP BLOCK 4 LOT 2
BOWNESS	8739 34 AV NW	PLAN 5960AM BLOCK 19 LOT 1

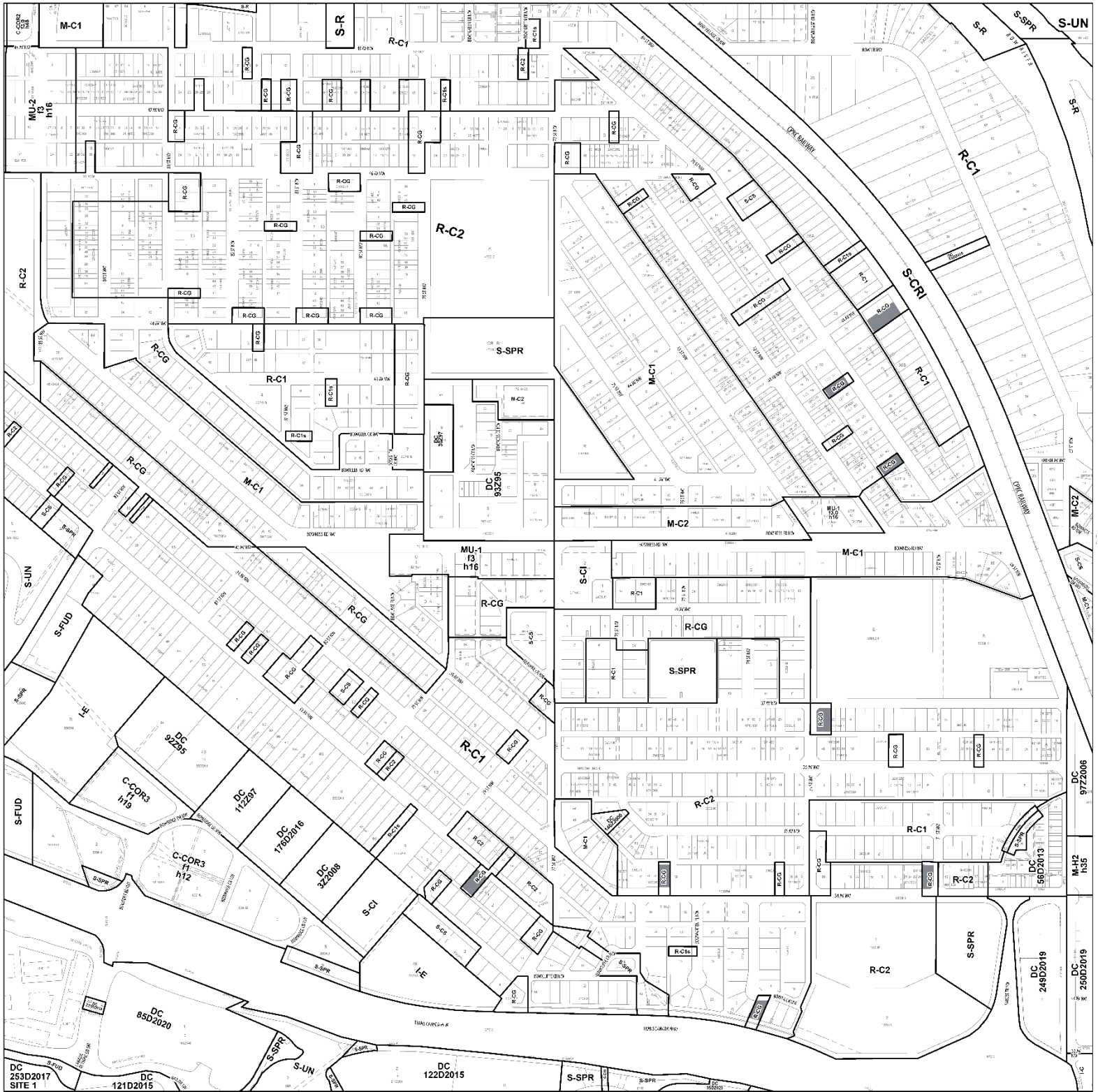
Section Map 34C



List of Parcels for section 34C Subject to Bylaw 27P2026

Community Name	Location Municipal Address	Location Legal Address
HIGHLAND PARK	223 34 AV NE	PLAN 5942AD BLOCK 5 LOTS 31 AND 32
HIGHLAND PARK	3308 2 ST NE	PLAN 5942AD BLOCK 3 LOTS 25, 26 AND THE WEST HALF OF LOT 27
HIGHLAND PARK	3416 2 ST NE	PLAN 5942AD BLOCK 6 LOTS 32 AND 33
HIGHLAND PARK	4008 2 ST NW	PLAN 3674S BLOCK 25 LOTS 12 AND 13
HIGHLAND PARK	424 35 AV NW	PLAN 3674S BLOCK 10 LOTS 18 AND 19
HIGHLAND PARK	431 35 AV NW	PLAN 3674S BLOCK 9 LOTS 44 AND 45
GREENVIEW	4415 EDMONTON TR NE	PLAN 6514HW BLOCK 4 LOT 34

Section Map 34W



List of Parcels for section 34W Subject to Bylaw 27P2026

Community Name	Location Municipal Address	Location Legal Address
BOWNESS	3415 BONITA CR NW	PLAN 2754JK BLOCK 2 LOT 4
BOWNESS	3714 73 ST NW	PLAN 3902JK BLOCK 7 LOT 1
BOWNESS	4307 70 ST NW	PLAN BOWNESS CALGARY 2354FV THE NORTH WEST SIXTY (60) FEET THROUGHOUT LOT THREE A (3A)
BOWNESS	4367 69 ST NW	PLAN 6511HN BLOCK 36B LOT 2
BOWNESS	7304 34 AV NW	PLAN 3902JK BLOCK 2 THE EASTERLY 60 FEET IN PERPENDICULAR WIDTH THROUGHOUT LOT 13
BOWNESS	7606 34 AV NW	PLAN 9212653 BLOCK 3 LOT 50
BOWNESS	7608 34 AV NW	PLAN 9212653 BLOCK 3 LOT 49
BOWNESS	7827 33 AV NW	PLAN 8725HM BLOCK 2 LOT 3

List of Parcels for section 35W Subject to Bylaw 27P2026

Community Name	Location Municipal Address	Location Legal Address
BOWNESS	6103 BOW CR NW	PLAN 4610AJ BLOCK 7 LOTS 13 AND 14
BOWNESS	6375 32 AV NW	PLAN 649 H.G. BLOCK 2 THE EASTERLY 55 FEET OF LOT 12
BOWNESS	6403 32 AV NW	PLAN 3239GR BLOCK 3 LOT 9
BOWNESS	6407 32 AV NW	PLAN 3239GR BLOCK 3 LOT 10
BOWNESS	6431 33 AV NW	PLAN 5368FV BLOCK 12 LOT 20

List of Parcels for section 36W Subject to Bylaw 27P2026

Community Name	Location Municipal Address	Location Legal Address
Varsity	4508 Vandergrift Cr NW	Plan 2825JK Block 6 Lot 12
Varsity	4619 Virginia Dr NW	Plan 3094JK Block 15 Lot 14