



Centre City

URBAN DESIGN GUIDELINES



great
STREETS

quality
BUILDINGS

memorable
PLACES

PUBLISHING INFORMATION

TITLE: Calgary Centre City Urban Design Guidelines

AUTHOR: Citywide Policy and Integration
Planning, Development & Assessment

STATUS: Version 1
ISC: Unprotected

PRINTING DATE: 2015 October

ADDITIONAL COPIES: The City of Calgary
Records & Information Management (RIM)
Development & Business Approvals
P.O. Box 2100, STN "M", #8115
Calgary, Alberta T2P 2M5

PHONE: 311 or outside of Calgary 403-268-2489

FAX: 403-268-4615

WEB: calgary.ca

SEARCH: Calgary Centre City Urban Design Guidelines

TABLE OF CONTENTS

Memorable Places, Great Streets and Quality Buildings

1.0 Introduction 7

- 1.1 The Guidelines for Calgary Centre City8
- 1.2 The Guidelines Framework..... 9
- 1.3 The Guidelines Role and Intent..... 12
- 1.4 How to Use The Guidelines..... 13

2.0 Urban Context 14

- 2.1 Streetscape Characters 18
- 2.2 Urban Structure.....25
- 2.3 Retail Nodes and Corridors.....26
- 2.4 The Riverfronts28
- 2.5 Parks and Open Spaces.....30
- 2.6 Skyline, Gateways, Landmarks and View Corridors.....32
- 2.7 Historic Resources35
- 2.8 Character Areas37
- 2.9 +15 Skywalk System38
- 2.10 CPR Special Area.....40
- 2.11 Bike and Transit Integration.....42
- 2.12 Seasonal and Night Design.....46

3.0 The Streetscape Guide .. 53

- 3.1 Streetscape Zones54
 - 3.1.1 Roadway Zone.....55
 - 3.1.2 Pedestrian Zone57
 - 3.1.3 Frontage Zone.....59

- 3.2 Streetscape Elements.....61
 - 3.2.1 Public Sidewalks61
 - 3.2.2 Transit Facilities67
 - 3.2.3 Bike Facilities.....70
 - 3.2.4 Furniture.....74
 - 3.2.5 Street Trees77
 - 3.2.6 Signage.....81
 - 3.2.7 Lighting83
 - 3.2.8 Public Art87
 - 3.2.9 Utilities.....90
- 3.3 Lane Character Typologies91
 - 3.3.1 Lane Interface Design.....91
 - 3.3.2 Lane Character Typologies92

4.0 The Development Guide..96

- 4.1 Contextual Design Elements97
 - 4.1.1 Public Open Space Interface ..97
 - 4.1.2 Private and Publicly Accessible On-site Open Space..... 100
 - 4.1.3 Heritage Interface104
 - 4.1.4 +15 Skywalk System..... 107
 - 4.1.5 Seasonal Design and Sunlight Access109
 - 4.1.6 Pedestrian and Vehicular Access 112
- 4.2 Built Form..... 115
 - 4.2.1 Frontage..... 115
 - 4.2.2 Street Wall.....119

- 4.2.3 Building Massing 122
- 4.2.4 Facade Articulation..... 127
- 4.2.5 Street Corner Building Design Treatment 132
- 4.2.6 Upper Building Level Impacts..... 133
- 4.3 Green Infrastructure 134
 - 4.3.1 Sustainable Urban Drainage System..... 134
 - 4.3.2 Efficient Resource Use..... 139
 - 4.3.3 Biodiversity..... 141

5.0 Implementation 143

- 5.1 Guidelines and Regulatory Framework 144
- 5.2 Areas of Particular Concern 146

6.0 Supporting Information .. 154

- 6.1 Relevant Documents..... 155
- 6.2 Planning Process Summary 157
- 6.3 Image Credits 158
- 6.4 Glossary..... 163
- 6.5 Acknowledgement 171

Maps

| | | | | | |
|--------|--|----|--------|---|----|
| Map 1 | Streetscape Typology – High Streets | 18 | Map 11 | Skyline, Gateways, Landmarks and View Corridors | 32 |
| Map 2 | Streetscape Typology – Commercial Streets | 19 | Map 12 | Historic Resources | 34 |
| Map 3 | Streetscape Typology – Residential Streets | 20 | Map 13 | Character Areas | 36 |
| Map 4 | Streetscape Typology – Special Streets | 21 | Map 14 | +15 Skywalk System | 38 |
| Map 5 | Travel Mode Priorities | 22 | Map 15 | CPR/Areas of Particular Attention | 40 |
| Map 6 | Parking Facilities | 23 | Map 16 | CPR/Horizontal and Vertical Connectivity | 40 |
| Map 7 | Urban Structure | 25 | Map 17 | CPR/Streetscape Characters | 41 |
| Map 8 | Retail Nodes and Corridors | 26 | Map 18 | CPR/Special Places | 41 |
| Map 9 | The Riverfronts | 28 | Map 19 | Bike Integration | 42 |
| Map 10 | Parks and Open Space | 30 | Map 20 | Transit Integration | 44 |
| | | | Map 21 | Shadow Sensitive Areas | 48 |
| | | | Map 22 | Centre City Nightscape | 50 |
| | | | Map 23 | Lane and Streetscape Characters | 95 |

1.0 THE GUIDELINES FOR CALGARY'S CENTRE CITY

Memorable Places, Great Streets and Quality Buildings

These guidelines reinforce the fundamental principals of the
City of Calgary's Municipal Development Plan



**Prosperous
economy**



**Compact
city**



**Great
communities**



**Good urban
design**




**Connecting
the city**



**Greening
the city**



**Managing
growth and
change**



“Make Calgary a more beautiful, memorable city with a commitment to excellence in urban design.”

2.4.1 Creating a beautiful city, Municipal Development Plan



1.0 INTRODUCTION

IN THIS SECTION:

- 1.1 The Guidelines for Calgary Centre City
- 1.2 The Guidelines Framework
- 1.3 The Guidelines Role and Intent
- 1.4 How to Use The Guidelines

1.0 THE GUIDELINES FOR CALGARY'S CENTRE CITY

Memorable Places, Great Streets and Quality Buildings

WHAT

A consolidation of City of Calgary urban design policies and best practices

The Centre City Urban Design Guidelines (CCUDG) serve as a guide and inspiration for future development decisions for the Centre City area. Along with the existing Area Redevelopment Plans (ARPs) and corporate-wide policies (6.1 Relevant Policies), the guidelines build on the intentions of the Municipal Development Plan (MDP) and the Centre City Plan through policy consolidation and best-practice urban design solutions.

CCUDG engage stakeholders (6.2 Planning Process Summary), clarify expectations, and work toward achieving greater clarity, consistency and certainty in both policy-making and development review processes.

CCUDG align with the implementation of the new planning system in terms of contributing to the outcome-based decisions that help achieve the urban design goals for the Centre City - creating memorable places, great streets and quality buildings.

WHERE

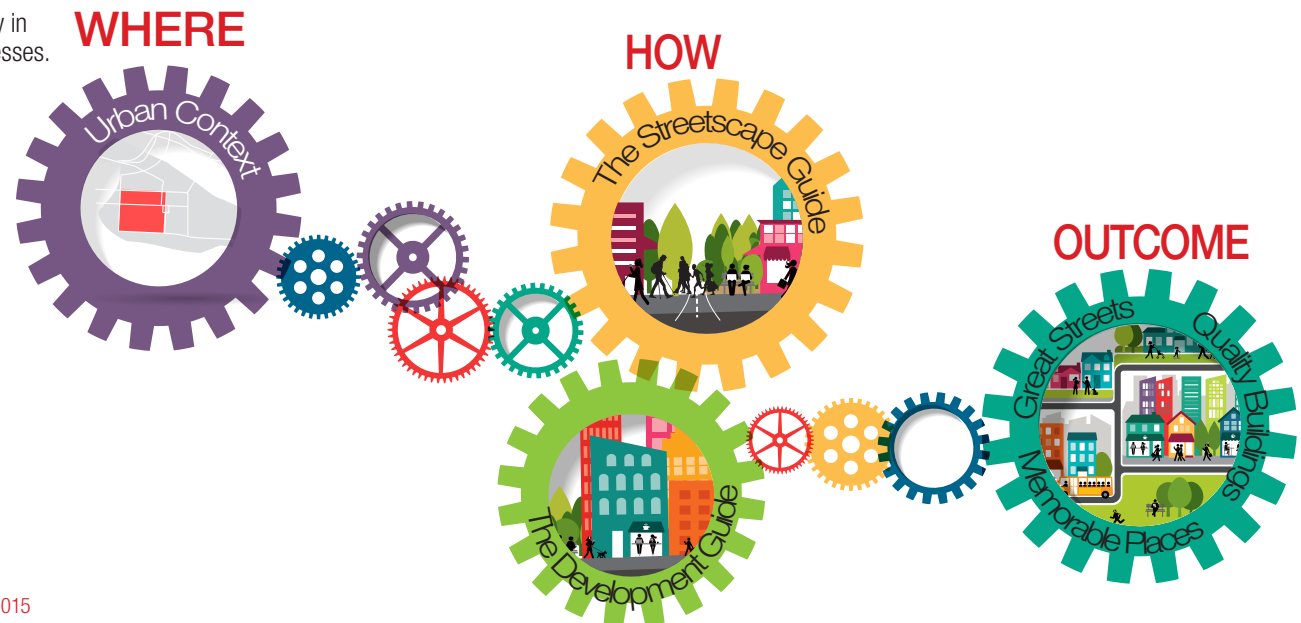
The guidelines apply to the Centre City

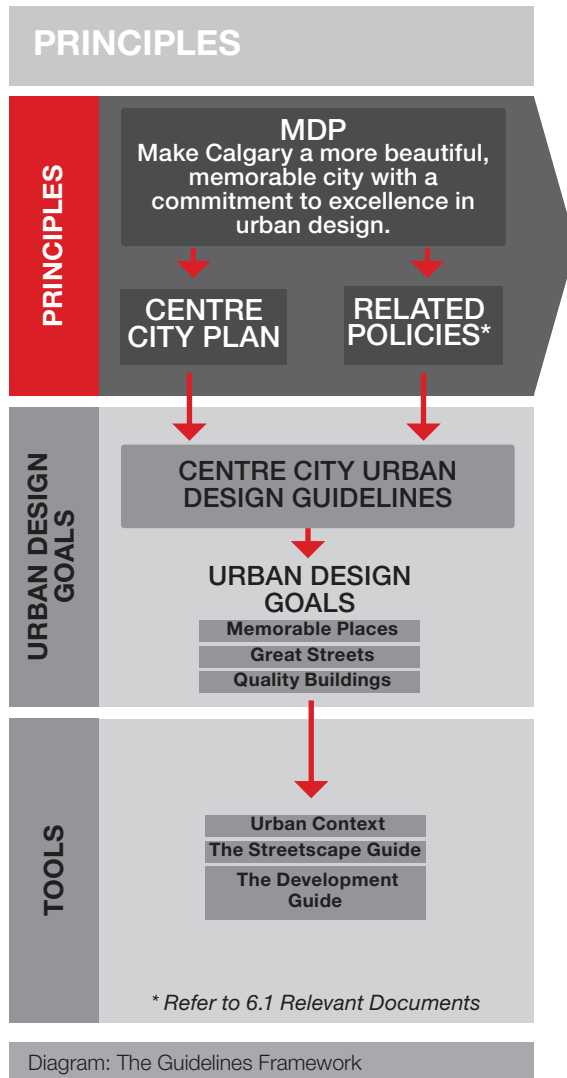
CCUDG are applicable to the Centre City including the communities of Downtown Commercial Core, Beltline, Downtown West, Eau Claire, Chinatown, and East Village. They are intended to support, respect, and augment Centre City's most celebrated features and characters. The 12 overlays of urban context (2.0) will be used along with context-specific guidelines to determine how the project fits into the big picture for the area.

HOW

Comprehensive, flexible and considered urban design guidance

CCUDG provide comprehensive, flexible and considered guidance on enhancing pedestrian experience through sensible and context-specific urban design solutions. Organized into two sections, The Streetscape Guide (3.0) and The Development Guide (4.0), the guidelines establish urban design objectives, rationales, and specific implementation directions for the physical components of private and public realm as they relate to the common good of the city.





MUNICIPAL DEVELOPMENT PLAN (MDP) URBAN DESIGN ELEMENTS

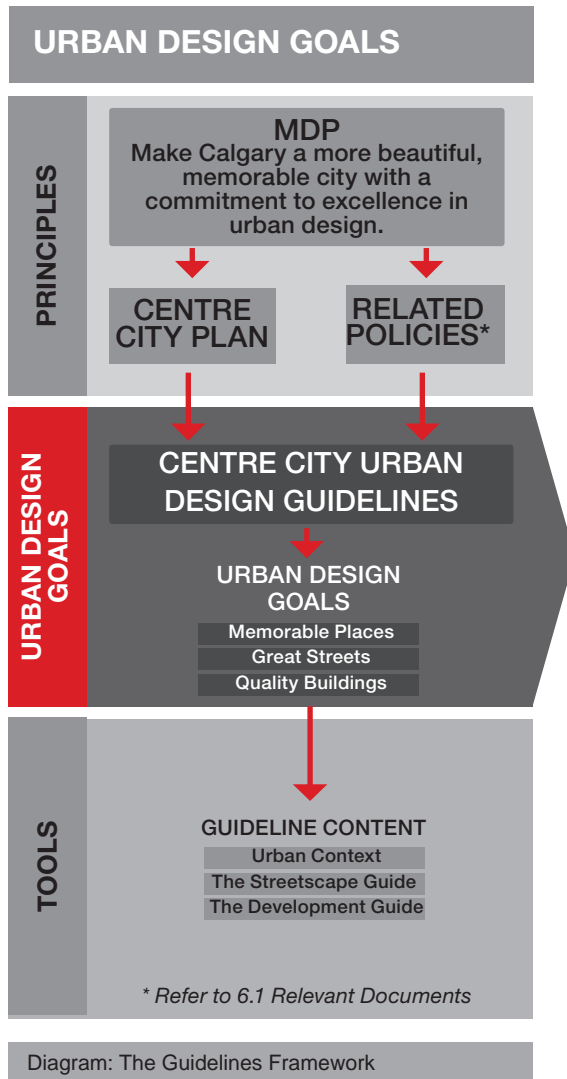
01. Creativity and Innovation
 02. Context and Appropriateness
 03. Connectivity and Continuity
 04. Functional and Aesthetic Integration
 05. Legibility and Accessibility
 06. Enclosure and Human Scale
 07. Comfort and Safety
 08. Quality and Durability
 09. Vitality and Animation
 10. Flexibility and Adaptability
 11. Diversity and Variety
 12. Sustainability and Accountability
 13. Wayfinding and Orientation
- Source: Section 2.4, Municipal Development Plan

The guidelines build on and expand the intentions and aspirations of the Municipal Development Plan and the Centre City Plan through policy consolidation and the provision of best-practice urban design solutions.



1.2 THE GUIDELINES FRAMEWORK

Memorable Places, Great Streets and Quality Buildings



Memorable Places

- 1 Respect the unique characteristics of the Centre City's urban fabric and climate
- 2 Enhance the image and legibility of the Centre City
- 3 Encourage a well-defined, active, and publicly accessible open space network
- 4 Protect access to sunlight in the Centre City's public and private realm

Great Streets

- 5 Facilitate safe, accessible, vibrant and comfortable movement of people and goods throughout the Centre City
- 6 Establish a system of streetscape characters and pedestrian, bicycle, transit and vehicular travel modes priorities
- 7 Strengthen the public realm interface to reinforce walkability throughout the Centre City
- 8 Provide sustainable, low impact development opportunities

Quality Buildings

- 9 Create an active and continuous street frontage and a public realm that is lively, safe, and successful
- 10 Support innovative opportunities for place-making through contextual design of high quality, sustainable buildings that are diverse in building form, type and use
- 11 Provide a sense of enclosure on the street through human-scaled building massing

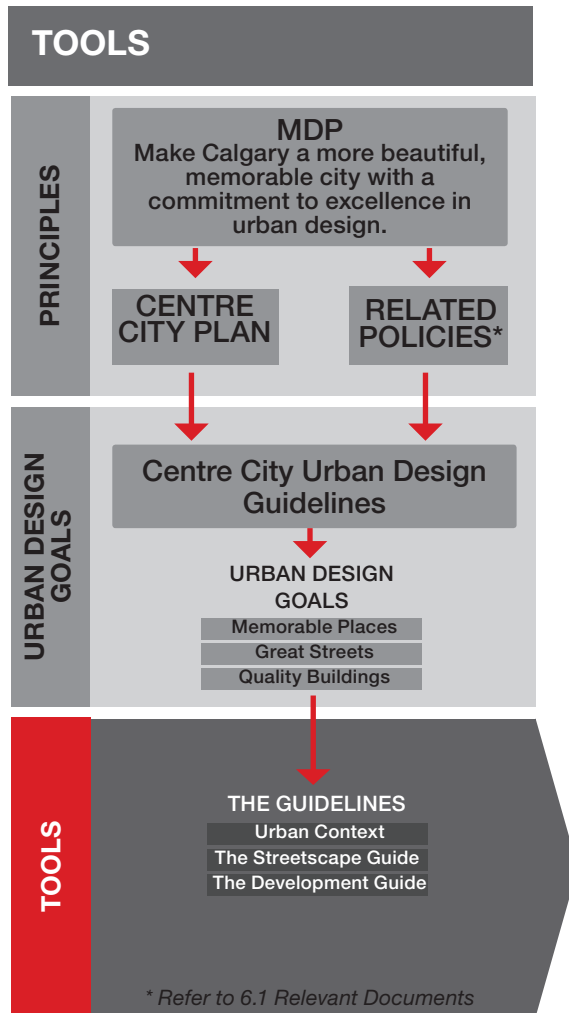
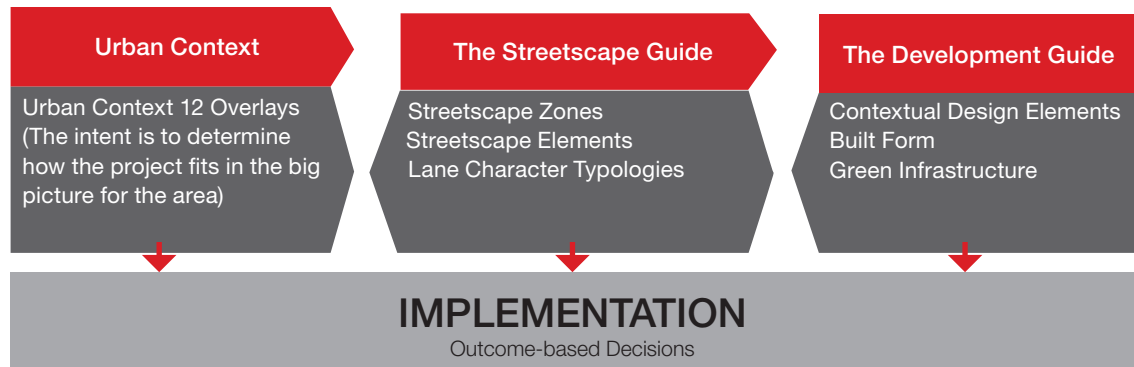


Diagram: The Guidelines Framework



1.3 THE GUIDELINES ROLE AND INTENT

Memorable Places, Great Streets and Quality Buildings

INTENT OF THE GUIDELINES

The guidelines are intended to provide clear direction for designers, developers, and property owners, and will be used as an assessment tool during the design review process for new development and retrofitting projects in the Centre City. Although these guidelines are not regulatory, they are intended to be used by City staff and other decision makers in the review of new development proposals.

The guidelines provide recommendations that, if followed, should result in better public realm design in the Centre City. The building interface relationships with the public realm should aspire to the highest level of urban design excellence by contributing to a pedestrian-friendly, vibrant and livable Centre City.

As the definition of a memorable place, or a great street, or a quality building may vary with individual opinion, the guidelines will be used to ensure that proposed projects achieve the intentions of the urban design goals.

DESIGN PROPOSAL EQUIVALENCIES

The guidelines are not a formula or checklist. They are intended to maximize creativity and promote architectural and urban design excellence. There may be solutions that achieve the urban design principles that are not included in this document. Many quality solutions can be appropriate given the opportunities and constraints of a development site and the nature of ongoing advances in innovative and sustainable

building and site practices. As such, it is important to view the guidelines as one set of possible solutions among a range of possibilities.

The guidelines will be used as a benchmark for design performance. If a project does not fully adhere to the guidelines, but meets the spirit and intent of the design goals while demonstrating an alternative approach toward achieving the urban design principles, it could be recognized as a valid approach.

The guidelines will also be used as a benchmark for reviewing equivalencies. For example, smaller parcels may have limiting conditions and/or other developmental constraints. In such cases, the applicant must demonstrate how the solution achieves the intent of the guidelines.

FUTURE AMENDMENTS

CCUDG is a living document and will be periodically amended as necessary to maintain consistency with statutory policies and to evolve with international best practice aspirations. See 5.0 for design guidelines within the context of regulatory framework and proposed policy and process changes.



STEP 1: DEVELOPMENT CONTEXT

- Determine surrounding context and areas of particular attention based on the 12 overlays of urban context
- Define streetscape characters
- Determine travel modes priorities

STEP 2: STREET INTERFACE

- Determine appropriate streetscape elements for defined streetscape character
- Determine curb line locations and building setbacks
- Determine the location, type, scale, design and character of each streetscape element
- Determine site access

STEP 3: BUILDING INTERFACE

- Determine site interface conditions
- Determine on-site open spaces
- Determine building frontage characteristics and design treatments
- Determine building massing and study building impacts
- Integrate green infrastructure

STEP 4: IMPLEMENTATION

- Evaluate proposed development against the principles, the urban design goals and pertinent urban design objectives
- Make outcome-based decisions based on proposed implementation strategies

Urban Context

- 2.1 Streetscape Characters
- 2.2 Urban Structure
- 2.3 Retail Nodes and Corridors
- 2.4 The Riverfronts
- 2.5 Parks and Open Space
- 2.6 Skyline, Gateways, Landmarks and View Corridors
- 2.7 Historic Resources
- 2.8 Character Areas
- 2.9 +15 Skywalk System
- 2.10 CPR Special Area
- 2.11 Bike and Transit Integration
- 2.12 Seasonal and Night Design

The Streetscape Guide

- 3.1 Streetscape Zones
 - Roadway Zone
 - Pedestrian Zone
 - Frontage Zone
- 3.2 Streetscape Elements
 - Public Sidewalks
 - Transit Facilities
 - Bike Facilities
 - Furniture
 - Street Trees
 - Signage
 - Lighting
 - Public Art
 - Utilities
- 3.3 Lane Character Typologies

The Development Guide

- 4.1 Contextual Design Elements
 - Public Open Space Interface
 - On-site Open Space
 - Heritage Interface
 - +15 Skywalk System
 - Seasonal Design and Sun Access
 - Pedestrian and Vehicular Access
- 4.2 Built Form
 - Frontage
 - Street wall
 - Building Massing
 - Facade Articulation
 - Street Corners
 - Upper Building Levels
- 4.3 Green Infrastructure

IMPLEMENTATION

- 1.2 The Guidelines Framework (Principles/Urban Design Goals)
- 2.0/3.0/4.0 Urban Design Objectives (included at the beginning of each section)
- 5.0 Implementation Guidelines and Regulatory Framework Areas of Particular Concern