

**BYLAW NUMBER 14D2012**

**BEING A BYLAW OF THE CITY OF CALGARY  
TO AMEND THE LAND USE BYLAW 1P2007  
(LAND USE AMENDMENT LOC2010-0048)  
\*\*\*\*\***

**WHEREAS** it is desirable to amend the Land Use Bylaw Number 1P2007 to change the land use designation of certain lands within the City of Calgary;

**AND WHEREAS** Council has held a public hearing as required by Section 692 of the Municipal Government Act, R.S.A. 2000, c.M-26 as amended;


**NOW, THEREFORE, THE COUNCIL OF THE CITY OF CALGARY ENACTS AS FOLLOWS:**

1. The Land Use Bylaw, being Bylaw 1P2007 of the City of Calgary, is hereby amended by deleting that portion of the Land Use District Map shown as shaded on Schedule "A" to this Bylaw and substituting therefor that portion of the Land Use District Map shown as shaded on Schedule "B" to this Bylaw, including any land use designation, or specific land uses and development guidelines contained in the said Schedule "B".
2. This Bylaw comes into force on the date it is passed.


READ A FIRST TIME THIS 6<sup>TH</sup> DAY OF FEBRUARY, 2012.

READ A SECOND TIME AS AMENDED THIS 6<sup>TH</sup> DAY OF FEBRUARY, 2012.

READ A THIRD TIME AS AMENDED THIS 6<sup>TH</sup> DAY OF FEBRUARY, 2012.



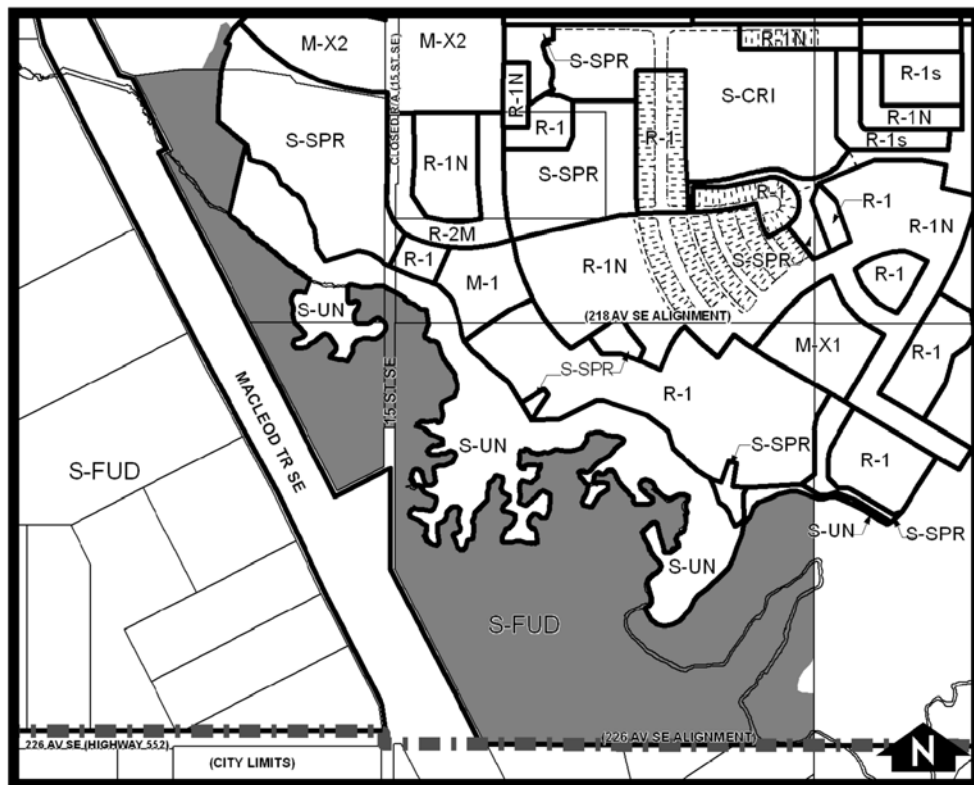
\_\_\_\_\_  
MAYOR  
SIGNED THIS 8<sup>TH</sup> DAY OF FEBRUARY, 2012.



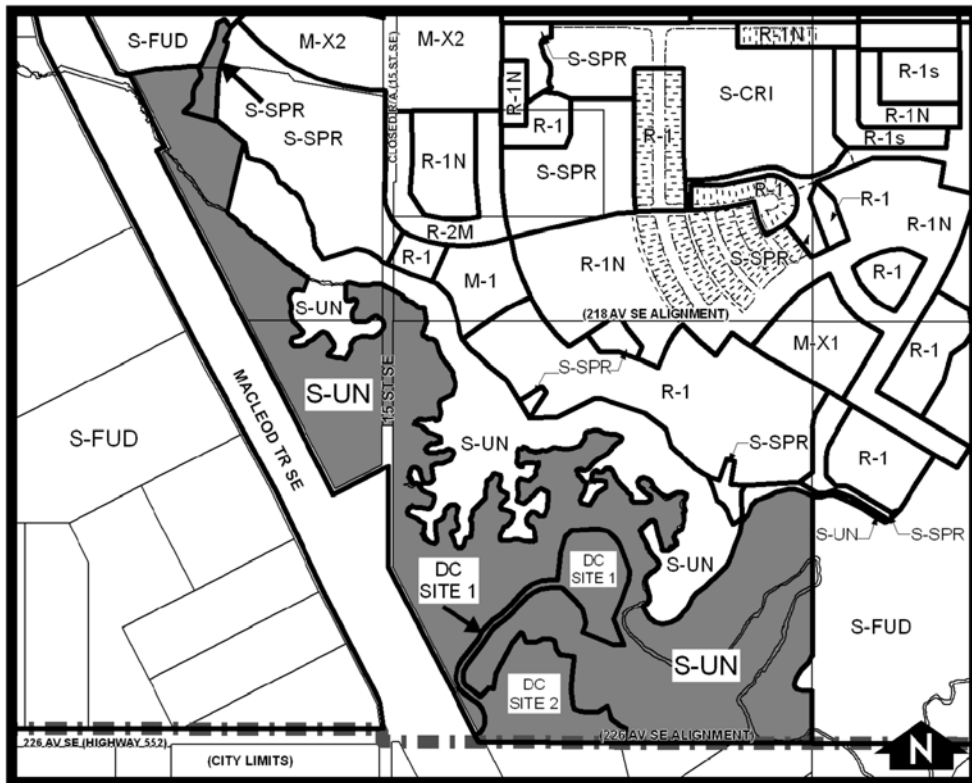
\_\_\_\_\_  
ACTING CITY CLERK  
SIGNED THIS 8<sup>TH</sup> DAY OF FEBRUARY, 2012.

AMENDMENT LOC2010-0048  
BYLAW NUMBER 14D2012

SCHEDULE A



**SCHEDULE B**



**DC DIRECT CONTROL DISTRICT**

**Purpose**

1 This Direct Control District is intended to:

- a) Provide for country residential (large) lots;
- b) Identify a minimum lot size for each site; and
- c) Provide for protection of Aspen tree stands.

**AMENDMENT LOC2010-0048  
BYLAW NUMBER 14D2012**

**Compliance with Bylaw 1P2007**

- 2 Unless otherwise specified, the rules and provisions of Parts 1, 2, 3 and 4 of Bylaw 1P2007 apply to this Direct Control District.

**Reference to Bylaw 1P2007**

- 3 Within this Direct Control District, a reference to a section of Bylaw 1P2007 is a reference to the section as amended from time to time.

**Site 1**

**± 2.40 ha**

**Application**

- 4 The provisions in sections 5 through 8 apply only to Site 1.

**Permitted Uses**

- 5 The ***permitted uses*** of the Residential – One Dwelling (R-1s) District of Bylaw 1P2007 are the ***permitted uses*** in this Direct Control District.

**Discretionary Uses**

- 6 The ***discretionary uses*** of the Residential – One Dwelling (R-1s) District of Bylaw 1P2007 are the ***discretionary uses*** in this Direct Control District.

**Bylaw 1P2007 District Rules**

- 7 Unless otherwise specified, the rules of the Residential – One Dwelling (R-1s) District of Bylaw 1P2007 apply in this Direct Control District.

**Parcel Area**

- 8 The minimum ***parcel area*** is 2.40 hectares (5.93 acres).

**Site 2**

**± 3.46 ha**

**Application**

- 9 The provisions in sections 10 through 14 apply only to Site 2.

**Permitted Uses**

- 10 The ***permitted uses*** of the Residential – One Dwelling (R-1s) District of Bylaw 1P2007 are the ***permitted uses*** in this Direct Control District.

**Discretionary Uses**

- 11 The ***discretionary uses*** of the Residential – One Dwelling (R-1s) District of Bylaw 1P2007 are the ***discretionary uses*** in this Direct Control District.

**Bylaw 1P2007 District Rules**

- 12 Unless otherwise specified, the rules of the Residential – One Dwelling (R-1s) District of Bylaw 1P2007 apply in this Direct Control District.

**AMENDMENT LOC2010-0048  
BYLAW NUMBER 14D2012**

**Parcel Area**

**13** The minimum *parcel area* is 0.61 hectares (1.50 acres).

**Development Permits**

- 14**
- a) Notwithstanding Section 25 (r) of Bylaw 1P2007, any excavation, stripping or grading, will require a *development permit*.
  
  - b) Notwithstanding Section 25 (h) of Bylaw 1P2007, a **Single Detached Dwelling** will require a *development permit*.