

BYLAW NUMBER 174D2015

**BEING A BYLAW OF THE CITY OF CALGARY
TO AMEND THE LAND USE BYLAW 1P2007
(LAND USE AMENDMENT LOC2011-0110)**

WHEREAS it is desirable to amend the Land Use Bylaw Number 1P2007 to change the land use designation of certain lands within the City of Calgary;

AND WHEREAS Council has held a public hearing as required by Section 692 of the Municipal Government Act, R.S.A. 2000, c.M-26 as amended;


NOW, THEREFORE, THE COUNCIL OF THE CITY OF CALGARY ENACTS AS FOLLOWS:

1. The Land Use Bylaw, being Bylaw 1P2007 of the City of Calgary, is hereby amended by deleting that portion of the Land Use District Map shown as shaded on Schedule "A" to this Bylaw and substituting therefor that portion of the Land Use District Map shown as shaded on Schedule "B" to this Bylaw, including any land use designation, or specific land uses and development guidelines contained in the said Schedule "B".
2. This Bylaw comes into force on the date it is passed.


READ A FIRST TIME THIS 5TH DAY OF OCTOBER, 2015.

READ A SECOND TIME THIS 5TH DAY OF OCTOBER, 2015.

READ A THIRD TIME THIS 5TH DAY OF OCTOBER, 2015.

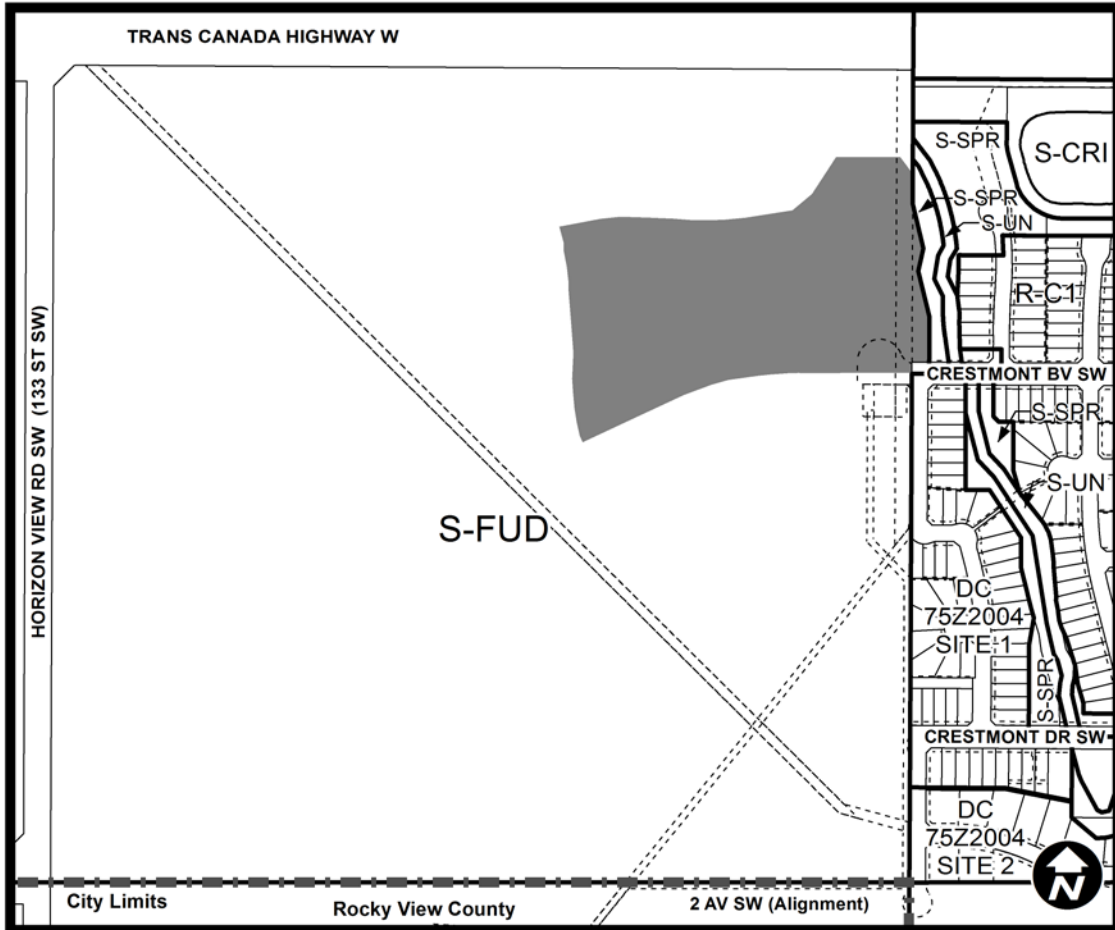


MAYOR
SIGNED THIS 5TH DAY OF OCTOBER, 2015.

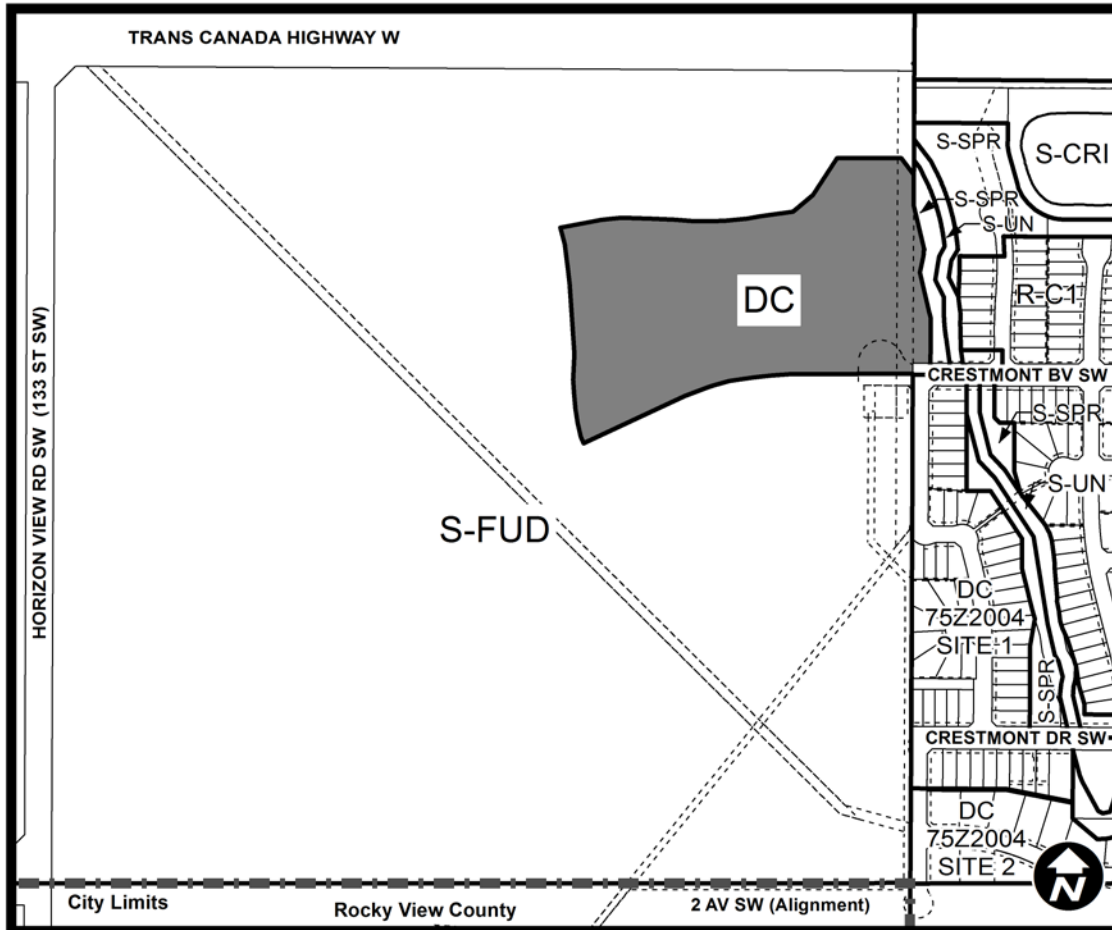


ACTING CITY CLERK
SIGNED THIS 5TH DAY OF OCTOBER, 2015.

SCHEDULE A



SCHEDULE B



DC DIRECT CONTROL DISTRICT

Purpose

- 1 This Direct Control District is intended to:
 - (a) accommodate a comprehensively designed medium density residential ***development***;
 - (b) include a limited range of support ***commercial multi-residential uses***;

**AMENDMENT LOC2011-0110
BYLAW NUMBER 174D2015**

- (c) be designed to provide for enhanced private access and create an improved interface with the adjacent **street** and **special purpose district**.

Compliance with Bylaw 1P2007

- 2 Unless otherwise specified, the rules and provisions of Parts 1, 2, 3 and 4 of Bylaw 1P2007 apply to this Direct Control District.

Reference to Bylaw 1P2007

- 3 Within this Direct Control District, a reference to a section of Bylaw 1P2007 is deemed to be a reference to the section as amended from time to time.

Permitted Uses

- 4 The **permitted uses** of the Multi-Residential – At Grade Housing (M-G) District of Bylaw 1P2007 are the **permitted uses** in this Direct Control District.

Discretionary Uses

- 5 The **discretionary uses** of the Multi-Residential – At Grade Housing (M-G) District of Bylaw 1P2007 are the **discretionary uses** in this Direct Control District with the addition of:

- (a) **Child Care Service;**
- (b) **Retail and Consumer Service;**
- (c) **Rowhouse Building;**
- (d) **Semi-detached Dwelling;** and
- (e) **Townhouse.**

Bylaw 1P2007 District Rules

- 6 Unless otherwise specified, the rules of the Multi-Residential – At Grade Housing (M-G) District of Bylaw 1P2007 apply in this Direct Control District.

Density

- 7 (1) The minimum **density** is 19 **units** per hectare.
- (2) The maximum **density** is 51 **units** per hectare.

Location and Size of Uses

- 8 (1) The following **uses** must share a **property line** with Crestmont Boulevard SW:
 - (a) **Child Care Service;** and
 - (b) **Retail and Consumer Service.**
- (2) The maximum **use area** for **Retail and Consumer Service** is 300.0 square metres.