

**BYLAW NUMBER 27D2020**

**BEING A BYLAW OF THE CITY OF CALGARY  
TO AMEND THE LAND USE BYLAW 1P2007  
(LAND USE AMENDMENT  
LOC2018-0085/CPC2019-1079)**

\*\*\*\*\*

**WHEREAS** it is desirable to amend the Land Use Bylaw Number 1P2007 to change the land use designation of certain lands within the City of Calgary;

**AND WHEREAS** Council has held a public hearing as required by Section 692 of the Municipal Government Act, R.S.A. 2000, c.M-26 as amended;

**NOW, THEREFORE, THE COUNCIL OF THE CITY OF CALGARY ENACTS AS FOLLOWS:**

1. The Land Use Bylaw, being Bylaw 1P2007 of the City of Calgary, is hereby amended by deleting that portion of the Land Use District Map shown as shaded on Schedule "A" to this Bylaw and substituting therefor that portion of the Land Use District Map shown as shaded on Schedule "B" to this Bylaw, including any land use designation, or specific land uses and development guidelines contained in the said Schedule "B".
2. This Bylaw comes into force on the date it is passed.

READ A FIRST TIME ON FEBRUARY 24, 2020


READ A SECOND TIME ON FEBRUARY 24, 2020

READ A THIRD TIME ON FEBRUARY 24, 2020



MAYOR

SIGNED ON FEBRUARY 24, 2020

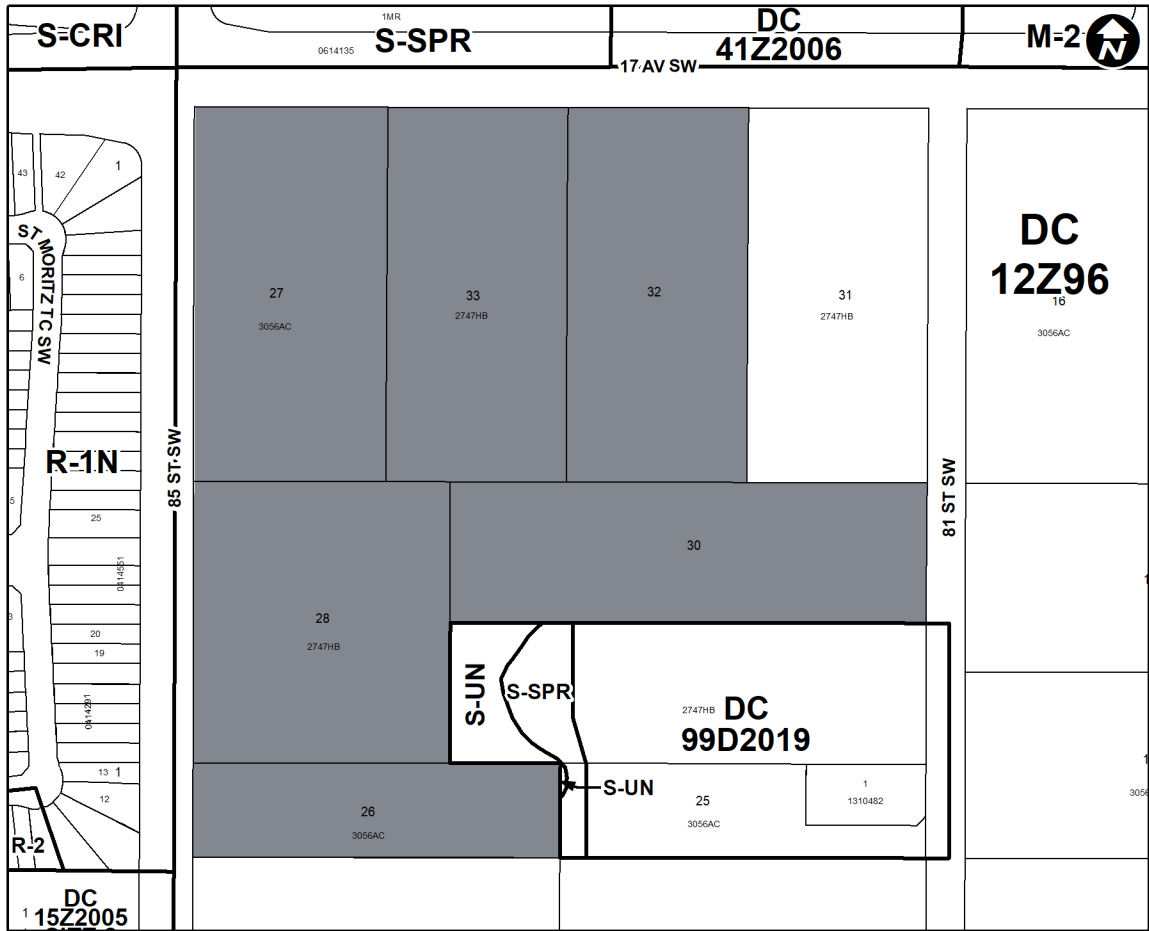


ACTING CITY CLERK

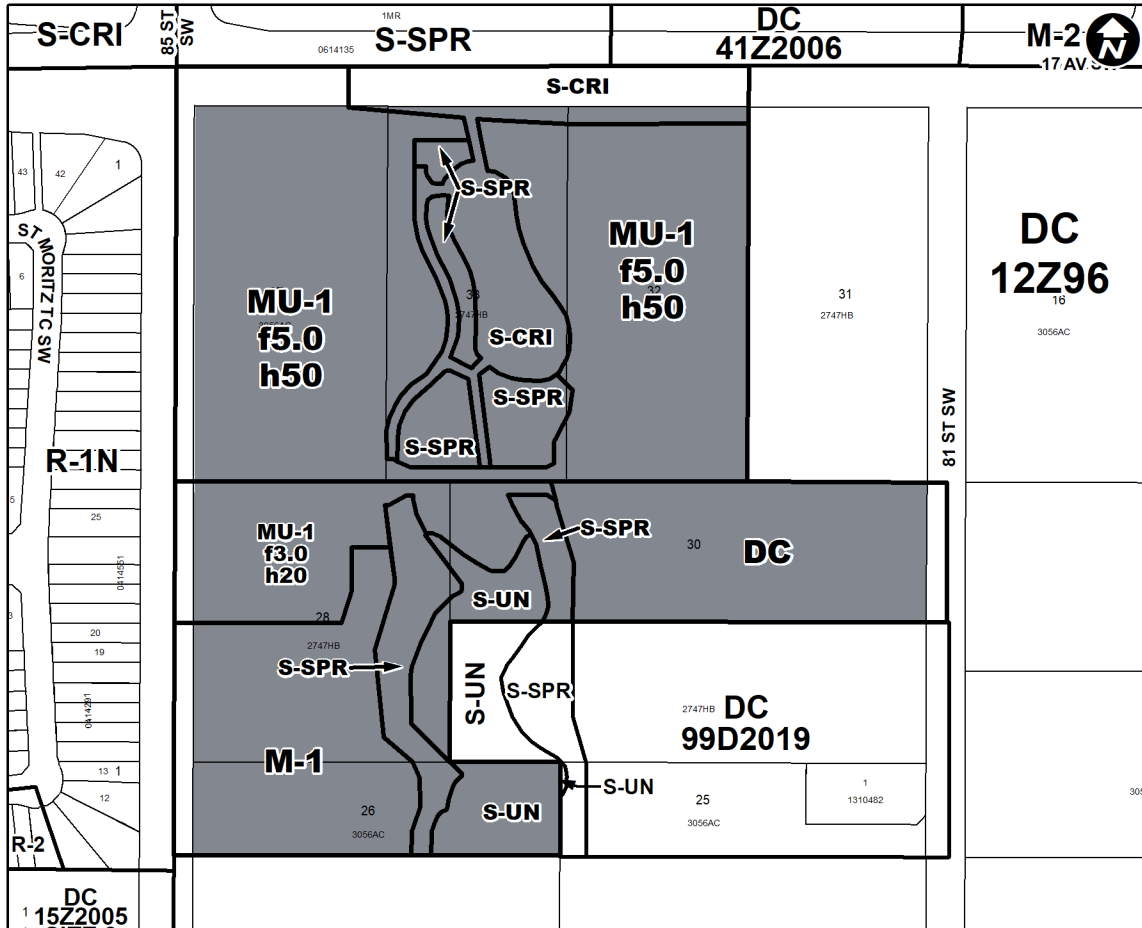
SIGNED ON FEBRUARY 24, 2020

AMENDMENT LOC2018-0085/CPC2019-1079  
BYLAW NUMBER 27D2020

**SCHEDULE A**



**SCHEDULE B**



**DIRECT CONTROL DISTRICT**

**Purpose**

- 1 This Direct Control District Bylaw is intended to:
  - (a) accommodate medium density, mid-rise multi-residential development in accordance with the policies of the Springbank Hill Area Structure Plan;
  - (b) accommodate additional height to accommodate buildings up to 6 storeys; and
  - (c) provide a transition in density and built forms between mixed-use districts to the north and medium density residential districts to the south.

**Compliance with Bylaw 1P2007**

- 2 Unless otherwise specified, the rules and provisions of Parts 1, 2, 3 and 4 of Bylaw 1P2007 apply to this Direct Control District Bylaw.

**AMENDMENT LOC2018-0085/CPC2019-1079  
BYLAW NUMBER 27D2020**

**Reference to Bylaw 1P2007**

- 3 Within this Direct Control District Bylaw, a reference to a section of Bylaw 1P2007 is deemed to be a reference to the section as amended from time to time.

**Permitted Uses**

- 4 The **permitted uses** of the Multi-Residential – Medium Profile (M-2) District of Bylaw 1P2007 are the **permitted uses** in this Direct Control District.

**Discretionary Uses**

- 5 The **discretionary uses** of the Multi-Residential – Medium Profile (M-2) District of Bylaw 1P2007 are the **discretionary uses** in this Direct Control District.

**Bylaw 1P2007 District Rules**

- 6 Unless otherwise specified, the rules of the Multi-Residential – Medium Profile (M-2) District of Bylaw 1P2007 apply in this Direct Control District.

**Density**

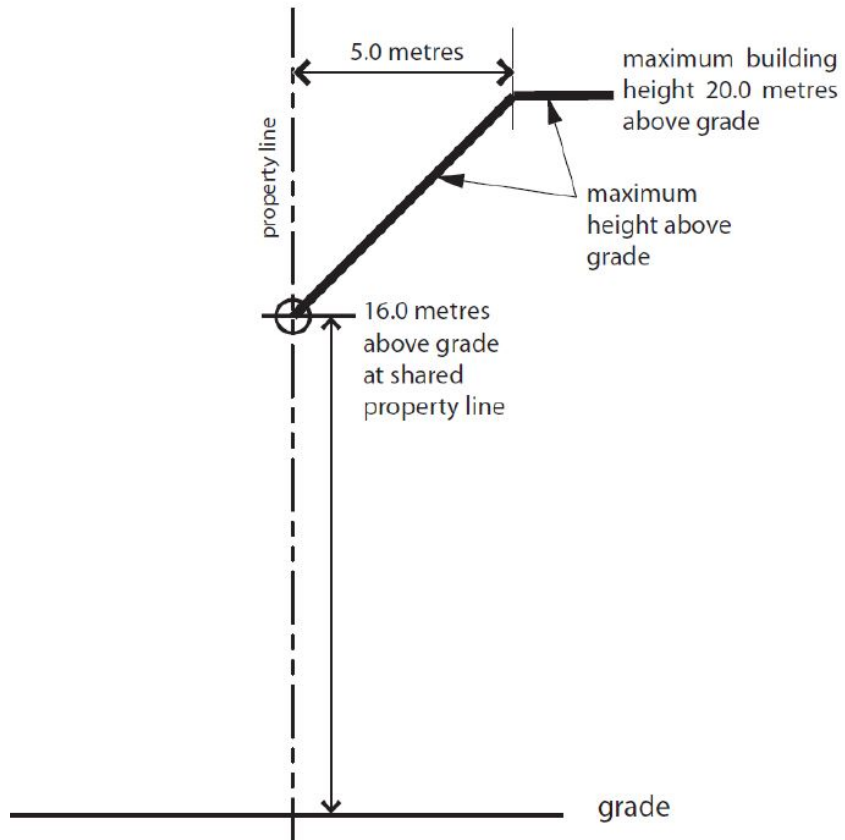
- 7 (1) The minimum **density** is 60 **units** per hectare.  
(2) The maximum **density** is 210 **units** per hectare.

**Building Height**

- 8 (1) Unless otherwise referenced in subsection (2), the maximum **building height** is 20.0 metres.  
(2) The maximum **building height**:  
(a) is 16.0 metres measured from **grade** at the **property line**; and  
(b) increases proportionately to a maximum of 20.0 metres measured from **grade** at a distance of 5.0 metres from the **property line**.  
(3) The following diagram illustrates the rules of subsection (2):

AMENDMENT LOC2018-0085/CPC2019-1079  
BYLAW NUMBER 27D2020

Illustration 1:  
Building Height



**Relaxations**

- 9 The ***Development Authority*** may relax the rules contained in Sections 7 and 8 of this Direct Control District Bylaw in accordance with Sections 31 and 36 of Bylaw 1P2007.