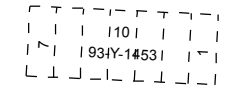
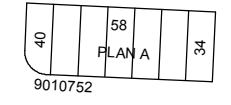
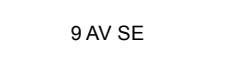






Land Use Districts

This map forms part of the Calgary Land Use By-law 1P2007. Land Use Districts are subject to amendment by by-law of City Council and the maps are updated as soon as possible following Council's decision.

Legend

-  Tentative Plan
-  Legal Base
-  Street Names
-  Light Rail Transit
-  City Limits
-  Land Use Lines
-  Land Use Designation

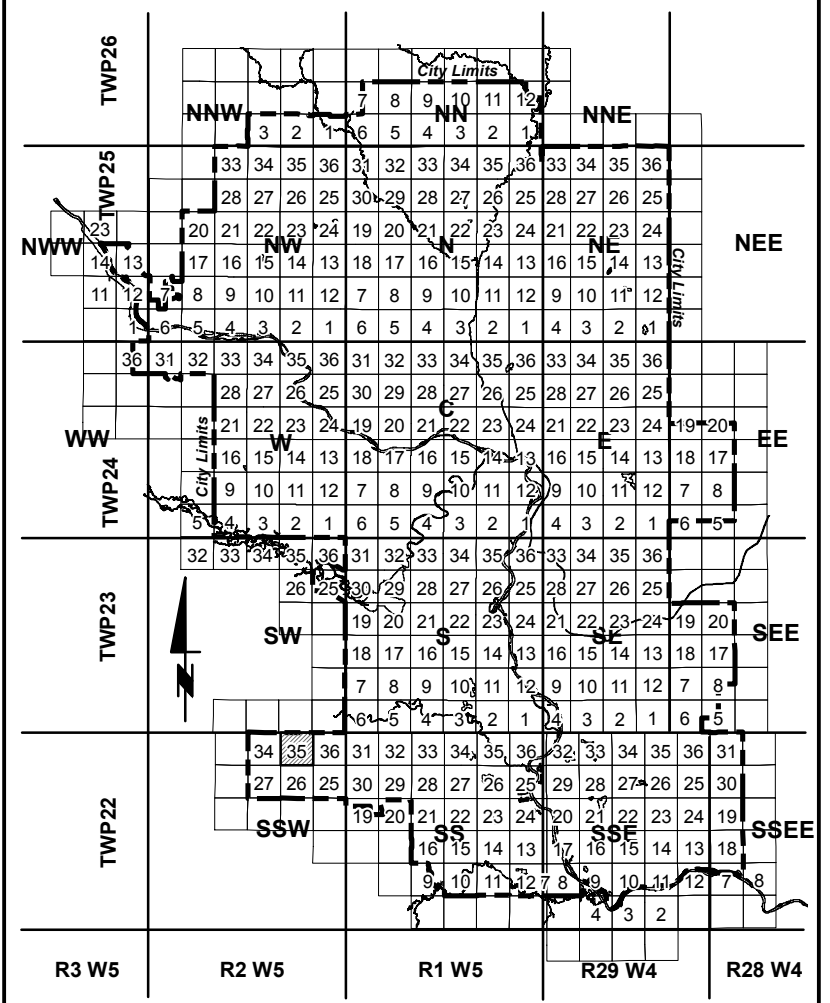
District Modifiers

Some districts of this landuse bylaw include modifiers where:

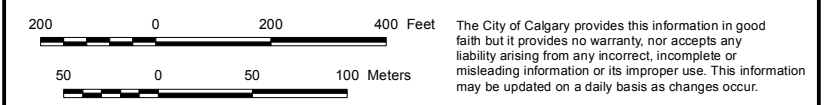
- "d" followed by a number indicates the maximum density in units per hectare
- "f" followed by a number indicates the maximum floor area ratio
- "h" followed by a number indicates the maximum height in metres

Land Use Update: 2007 January 15

Key Map



SECTION 35SSW
 T22.R 2.W5



Source: Planning, Development & Assessment
 The City of Calgary provides this information in good faith but it provides no warranty, nor accepts any liability arising from any incorrect, incomplete or misleading information or its improper use. This information may be updated on a daily basis as changes occur.

© The City of Calgary, 2015

All rights reserved. No part of this material may be reproduced or utilized in any form or by any means without the written consent of The City of Calgary.

34SSW

36SSW

27SSW

26SSW

25SSW

SECTION 35SSW

