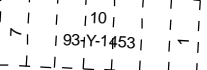

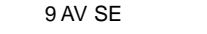







Land Use Districts

Legend

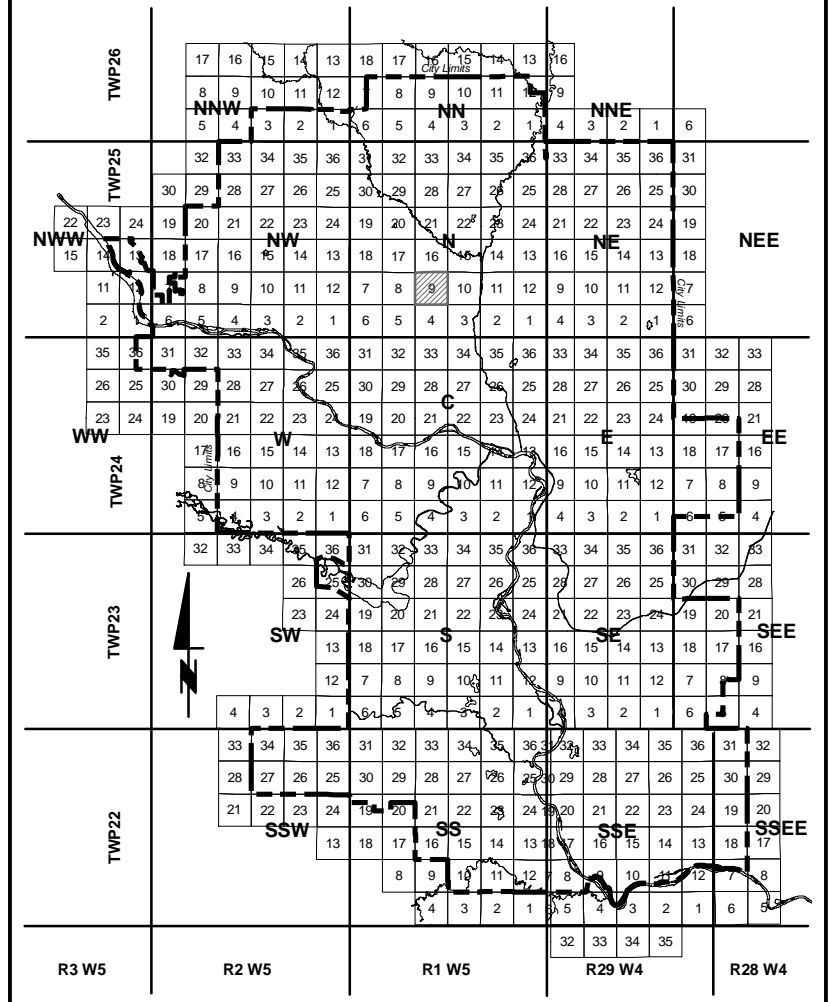
-  Tentative Plan
-  Legal Base
-  Street Names
-  Light Rail Transit
-  City Limits
-  Land Use Lines
-  R-1
-  R-1

Notes:

This map forms part of the Calgary Land Use By-law 2P80 as indicated in Section 6 of the by-law. Land Use Districts are subject to amendment by by-law of City Council and the maps are updated as soon as possible following Council's decision.

Land Use Update: 2007 November 7

Key Map



SECTION 9N T25.R1.W5

