

LAND TITLES OFFICE

PLAN NO. **141 0340**

ENTERED AND REGISTERED

ON **January 29, 2014**

INSTRUMENT NO: **141 027 669**

*Keith Stang*  
A.D. REGISTRAR

CALGARY, ALBERTA

**POINT TROTTER**

PLAN SHOWING SURVEY OF  
**UTILITY RIGHTS-OF-WAY**

AFFECTING

**Lot 18, Block 2**  
**Plan 121 1097**

**Lot 15, Block 2 & Lot 4, Block 4**  
**Plan 121 1094**

**Lot 18, Block 1**  
**Plan 131 0585**

WITHIN THE

**W. 1/2 Sec. 13, Twp. 23, Rge. 29, W.4M.**

BY: **ARLIN AMUNDRUD, A.L.S., 2013**

**Legend:**

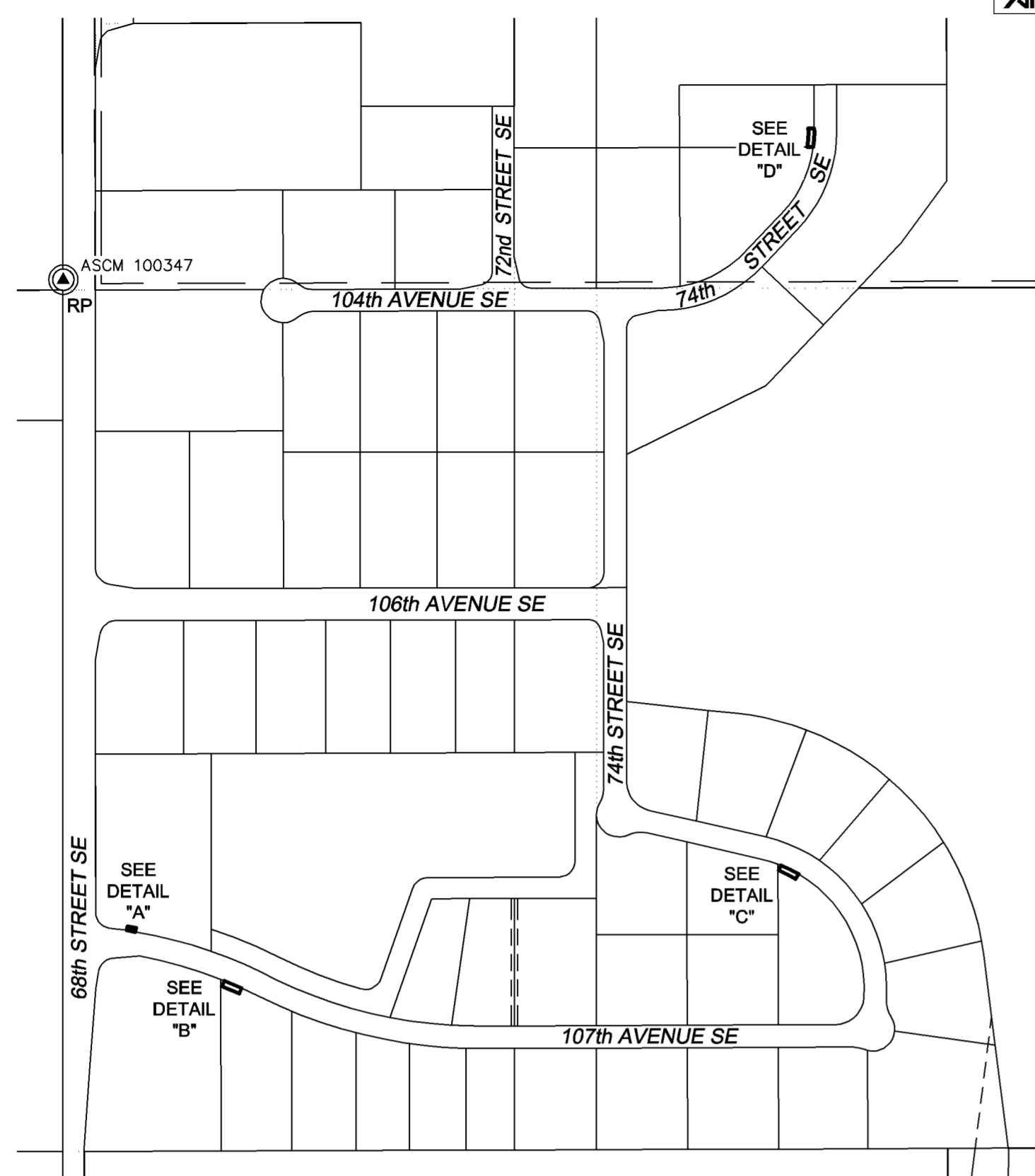
- Alberta Survey Control Marker shown thus
- Statutory Iron Survey Post found shown thus
- Statutory Iron Survey Post placed shown thus
- Established point and left no mark shown thus
- Geo-reference point shown thus

**Abbreviations that may appear on this plan:**

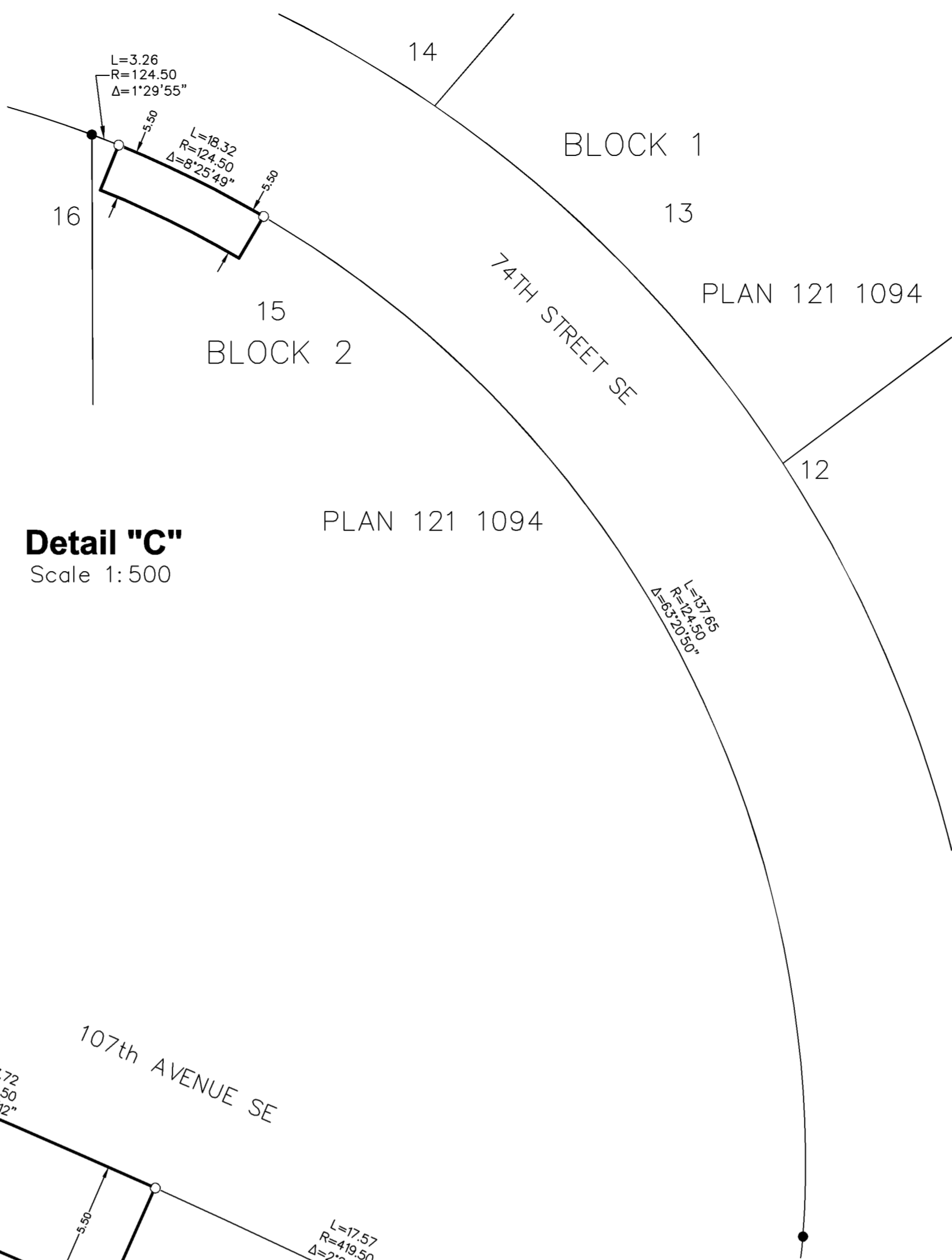
Alberta Survey Control Marker	ASCM	Public Utility Lot	PUL
Block	BLK	Range	Rge.
East	E	Right of Way	R/W
Hectare	ha	Section	Sec.
Marked	Mkd.	South	S
Municipal Reserve	M.R.	Township	Twp.
North	N	Transportation Utility Corridor	TUC
Placed	Pl	West	W.

**Notes:**

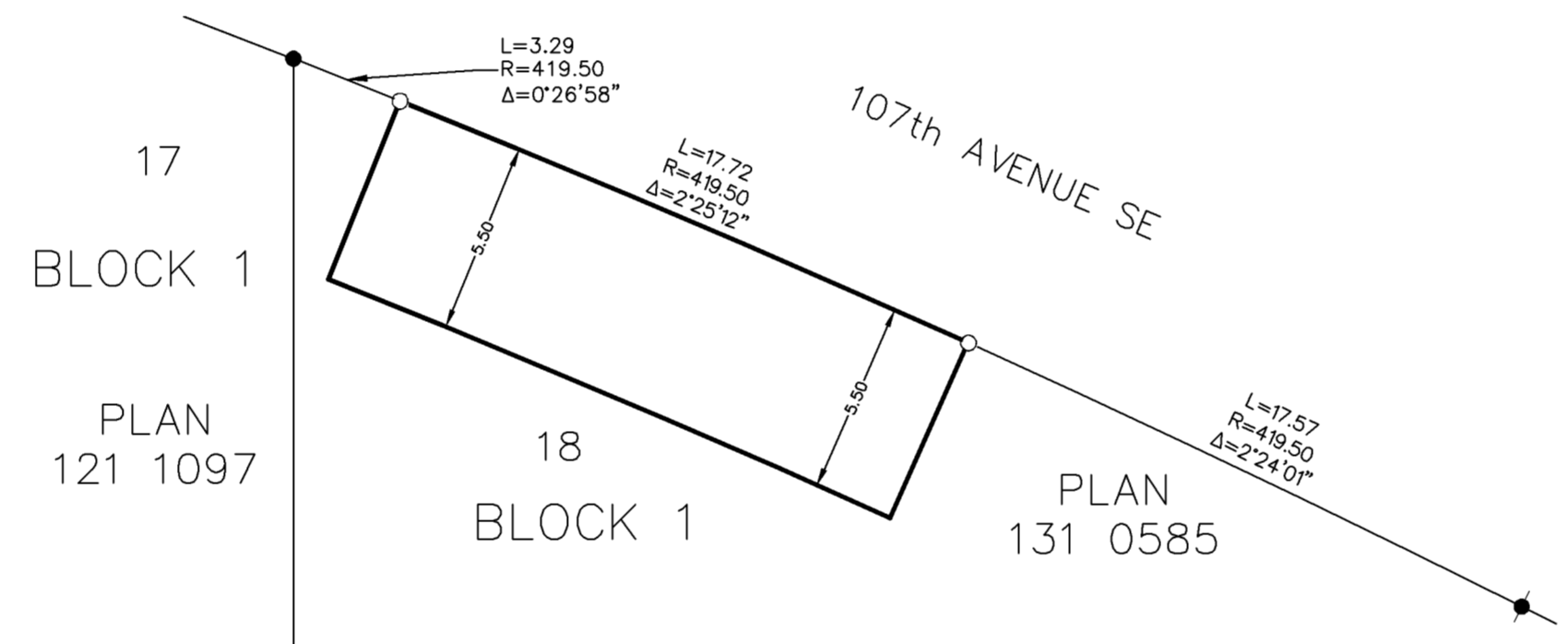
Distances shown are in metres and decimals thereof unless shown otherwise.  
Area affected by the registration of this plan shown bounded thus and contains 0.032 ha  
Combined scale factor used is 0.999741  
Georeference point is ASCM 100347  
Published 3TM NAD83 Coordinates, centered at 114° 5647648.173N 4542.836E



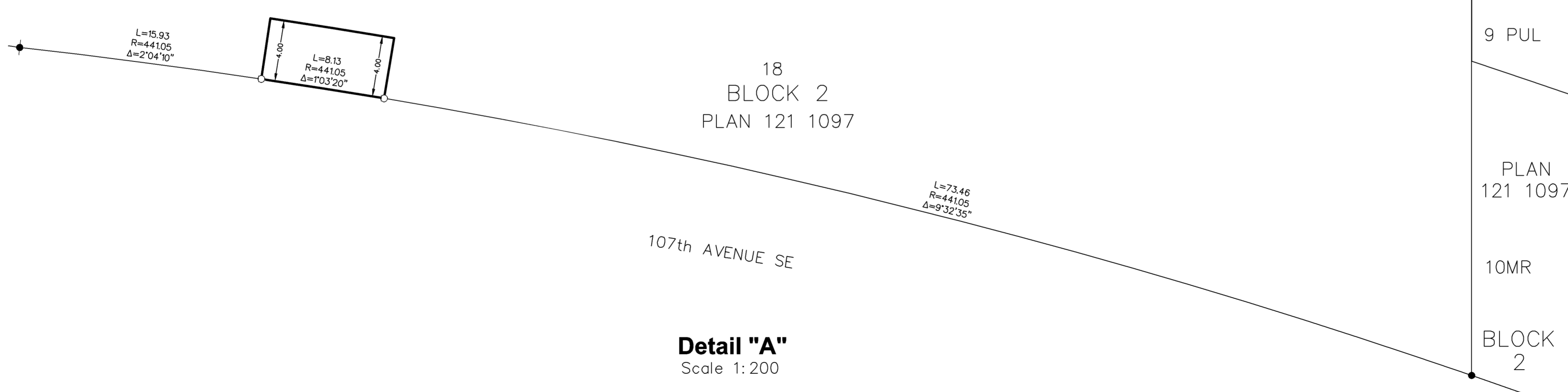
Scale 1:5000



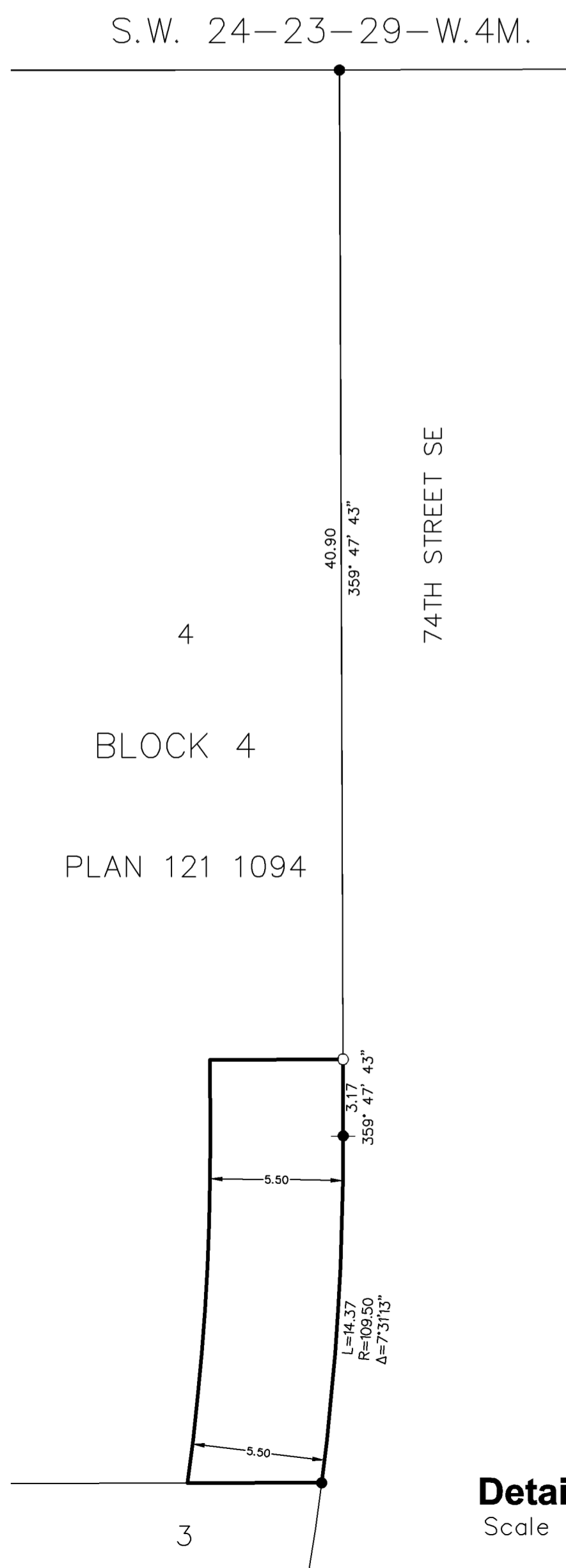
**Detail "C"**  
Scale 1:500



**Detail "B"**  
Scale 1:200



**Detail "A"**  
Scale 1:200



**Detail "D"**  
Scale 1:200

SCALE = 1 : 200



<b>SURVEYOR:</b>		
NAME: ARLIN AMUNDRUD, A.L.S.		
<b>DATES OF SURVEY:</b>		
October 29, 2012 to July 12, 2013		
Surveyed in accordance with the provisions of the Surveyors Act.		
<b>REQUESTED BY:</b> City of Calgary		
<b>CONTACT INFORMATION:</b> MORRISON HERSHFIELD GEOMATICS 4403 246-6500 Suite 300, 6807 Railway Street SE Calgary, Alberta T2H 2V6		
CLIENT NAME: WALTON DEVELOPMENTS AND MANAGEMENT Inc.		
ACAD FILE: 3114020-Enmax Pocket Easements		
DRAFTED BY: Warren Pare	DATE: December 9, 2013	
CHECKED BY: Arlin Amundrud	FILE NO.: 311402000	