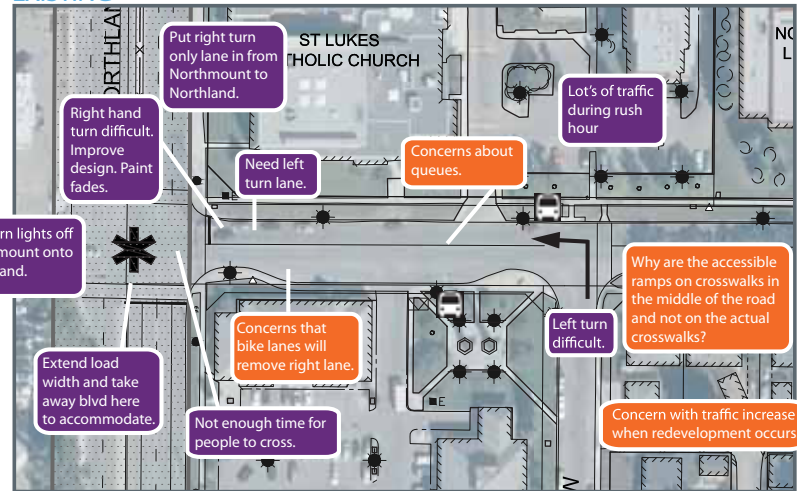


NORTHMOUNT DRIVE N.W. INTERSECTIONS

NORTHLAND DRIVE N.W.

EXISTING



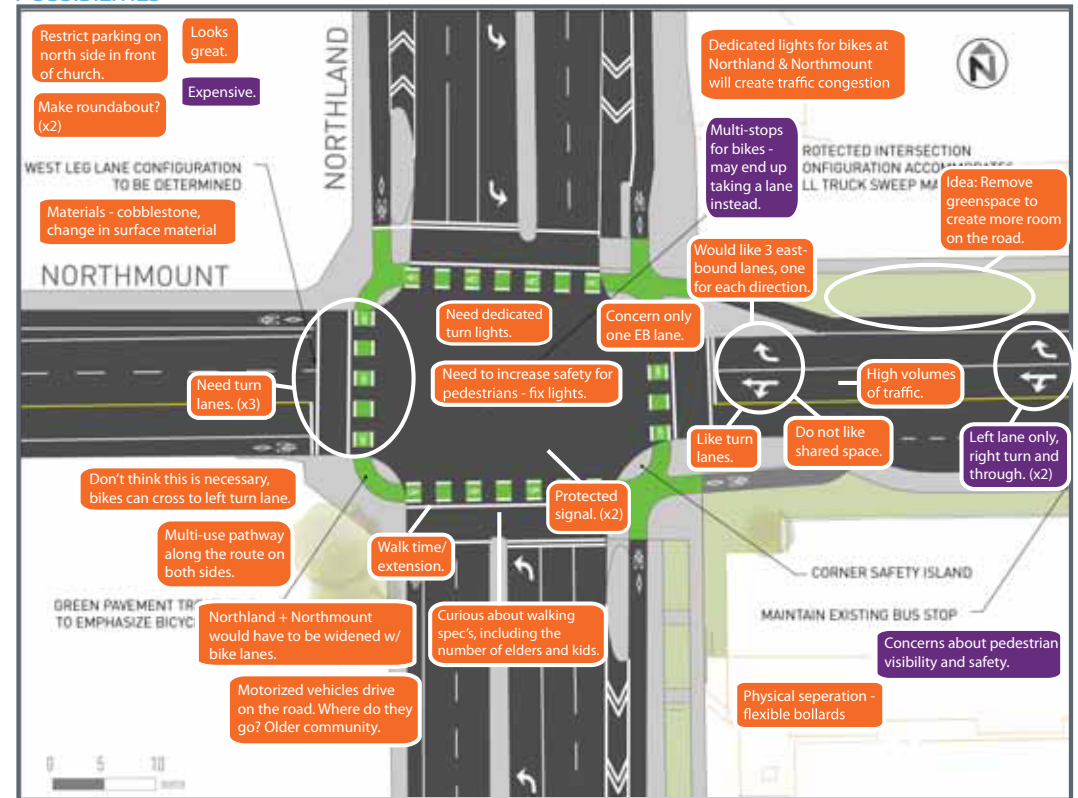
COMMENTS FROM STAKEHOLDER WORKSHOPS

LEGEND:

— Public

— Adjacent Residents

POSSIBILITIES

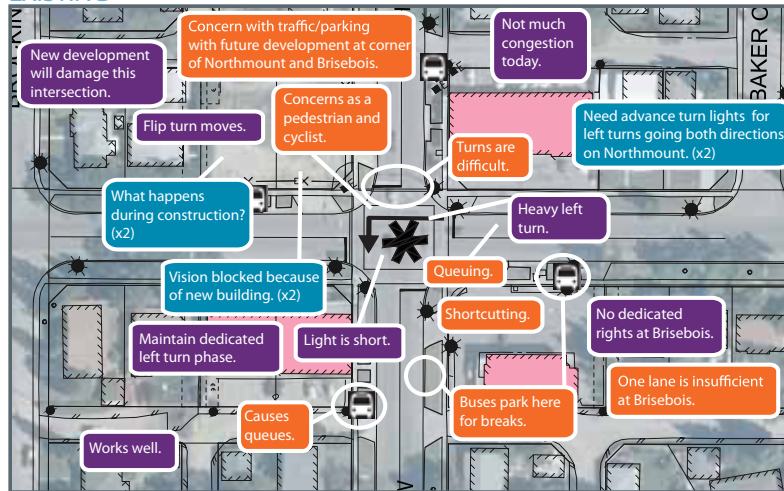




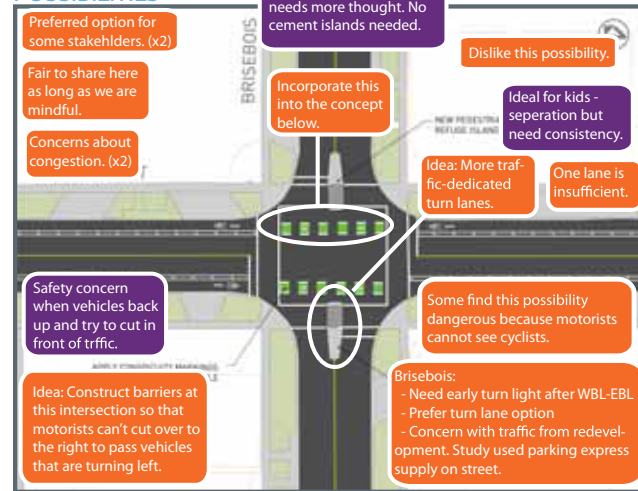
NORTHMOUNT DRIVE N.W. INTERSECTIONS

BRISEBOIS DRIVE N.W.

EXISTING



POSSIBILITIES



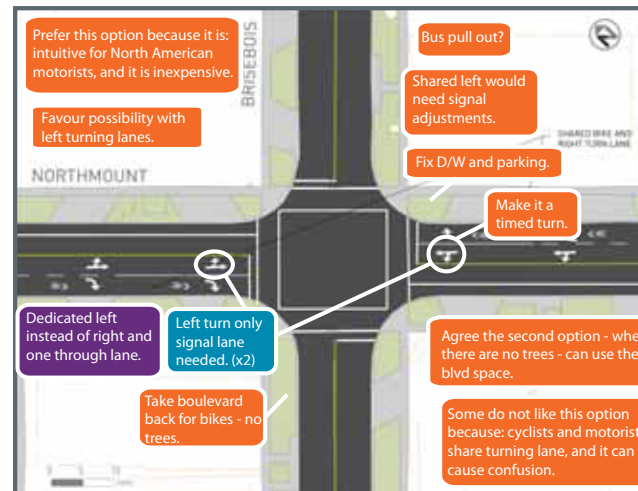
COMMENTS FROM STAKEHOLDER WORKSHOPS

LEGEND:

- Public
- Adjacent Residents
- Public & Adjacent Residents

Both possibilities are suitable.

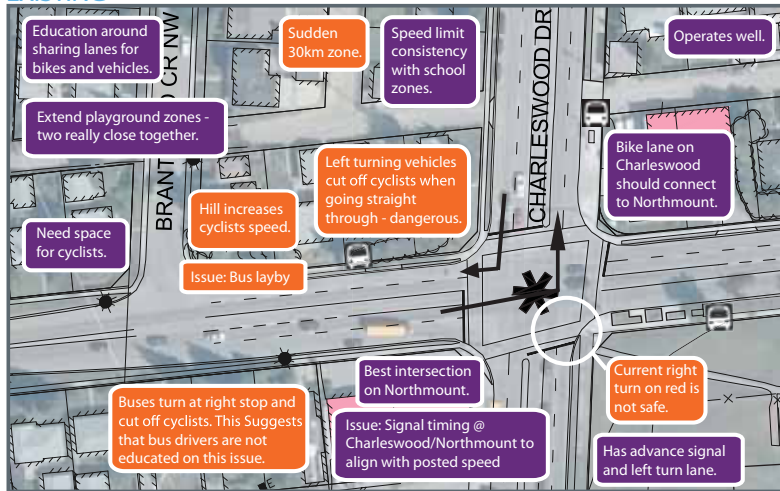
7-9am bike-only facilities, 5-6 or 3:30-6 bike only.



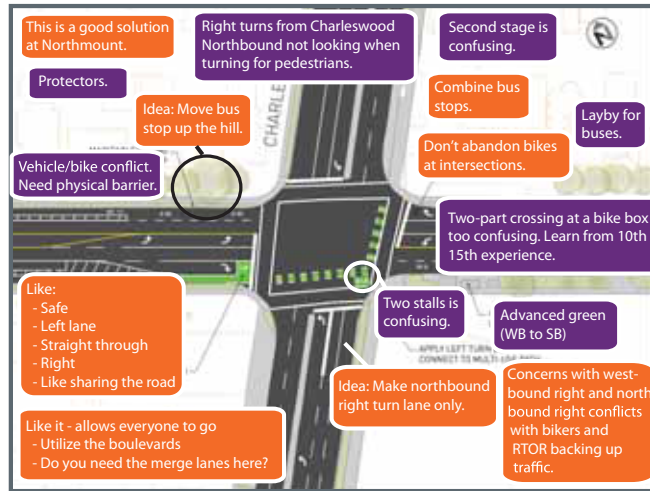
NORTHMOUNT DRIVE N.W. INTERSECTIONS

CHARLESWOOD DRIVE N.W.

EXISTING



POSSIBILITIES



COMMENTS FROM STAKEHOLDER WORKSHOPS

LEGEND:

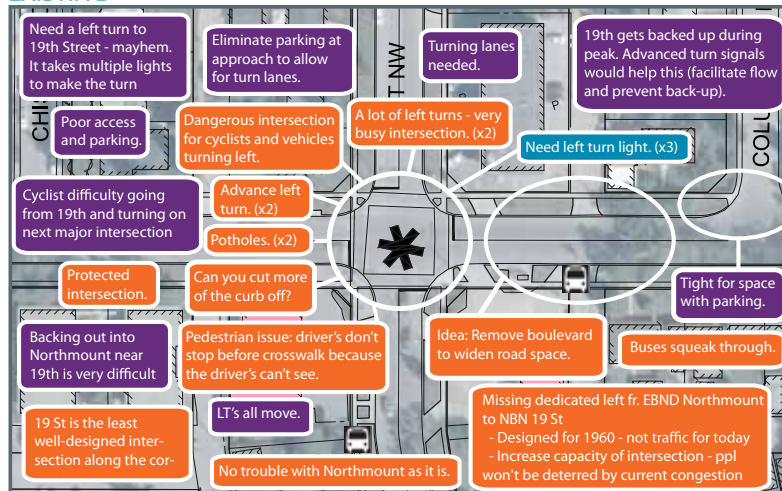
- -- Public
- -- Adjacent Residents



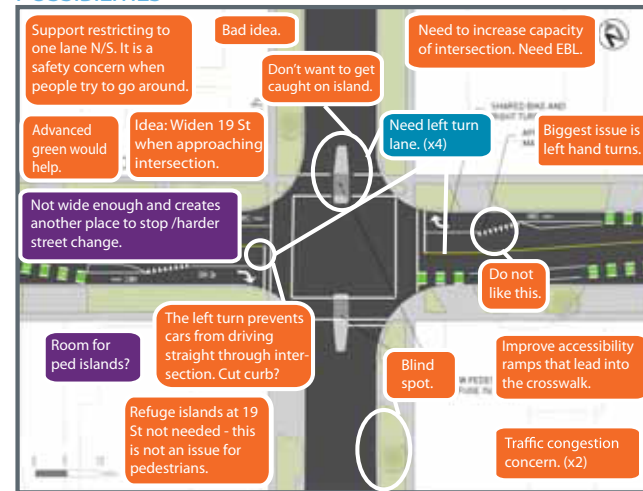
NORTHMOUNT DRIVE N.W. INTERSECTIONS

19TH STREET N.W.

EXISTING



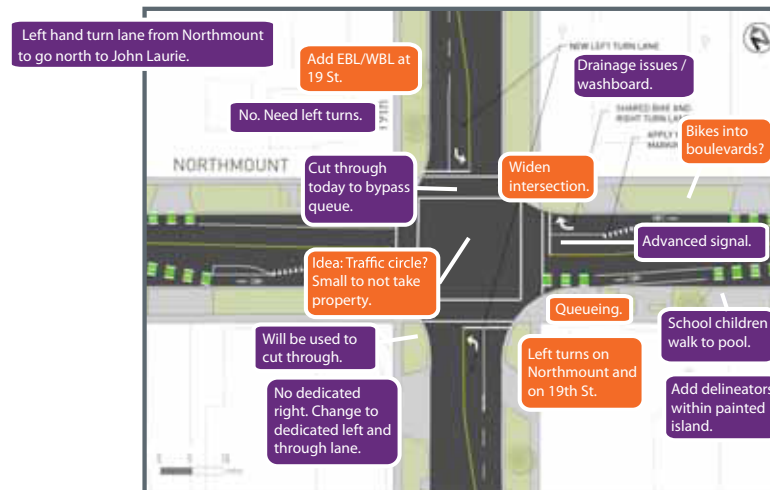
POSSIBILITIES



COMMENTS FROM STAKEHOLDER WORKSHOPS

LEGEND:

- Public
- Adjacent Residents
- Public & Adjacent Residents





NORTHMOUNT DRIVE N.W. INTERSECTIONS

14 STREET N.W. AND NORTHMOUNT DRIVE N.W.

CAROL DRIVE N.W. TO CAMBRIAN DRIVE N.W.



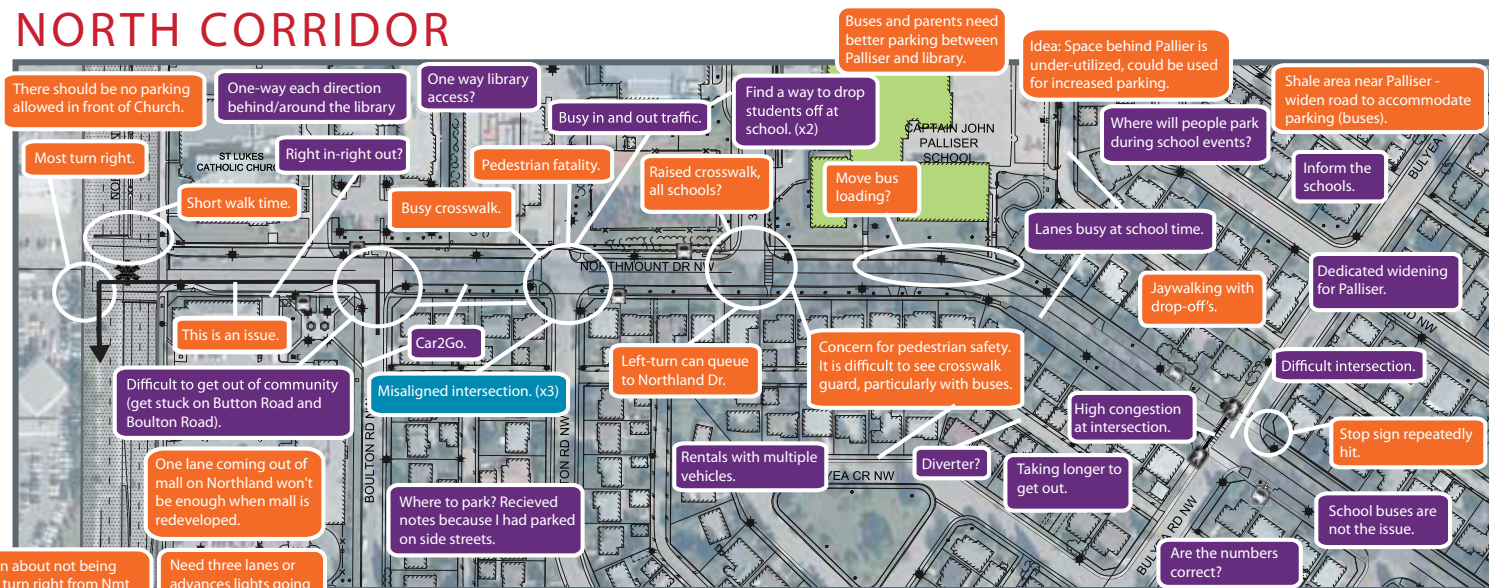
COMMENTS FROM STAKEHOLDER WORKSHOPS

LEGEND:

- Public
- Adjacent Residents
- Public & Adjacent Residents

ISSUE IDENTIFICATION

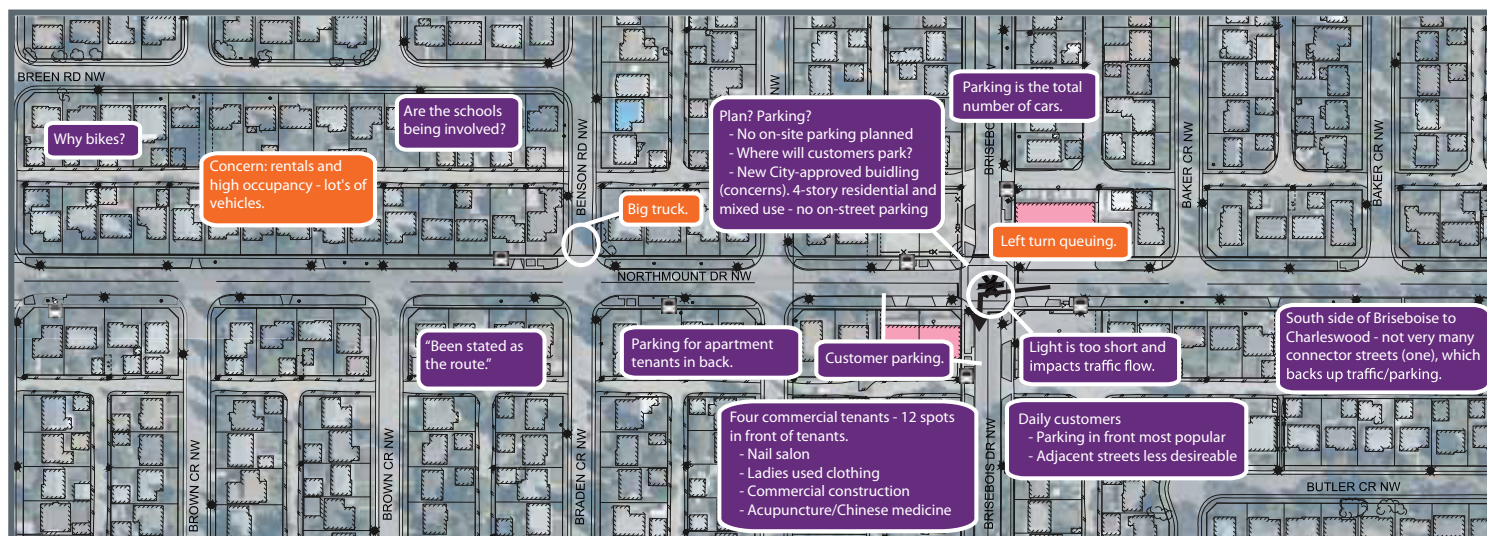
NORTH CORRIDOR



COMMENTS FROM STAKEHOLDER WORKSHOPS

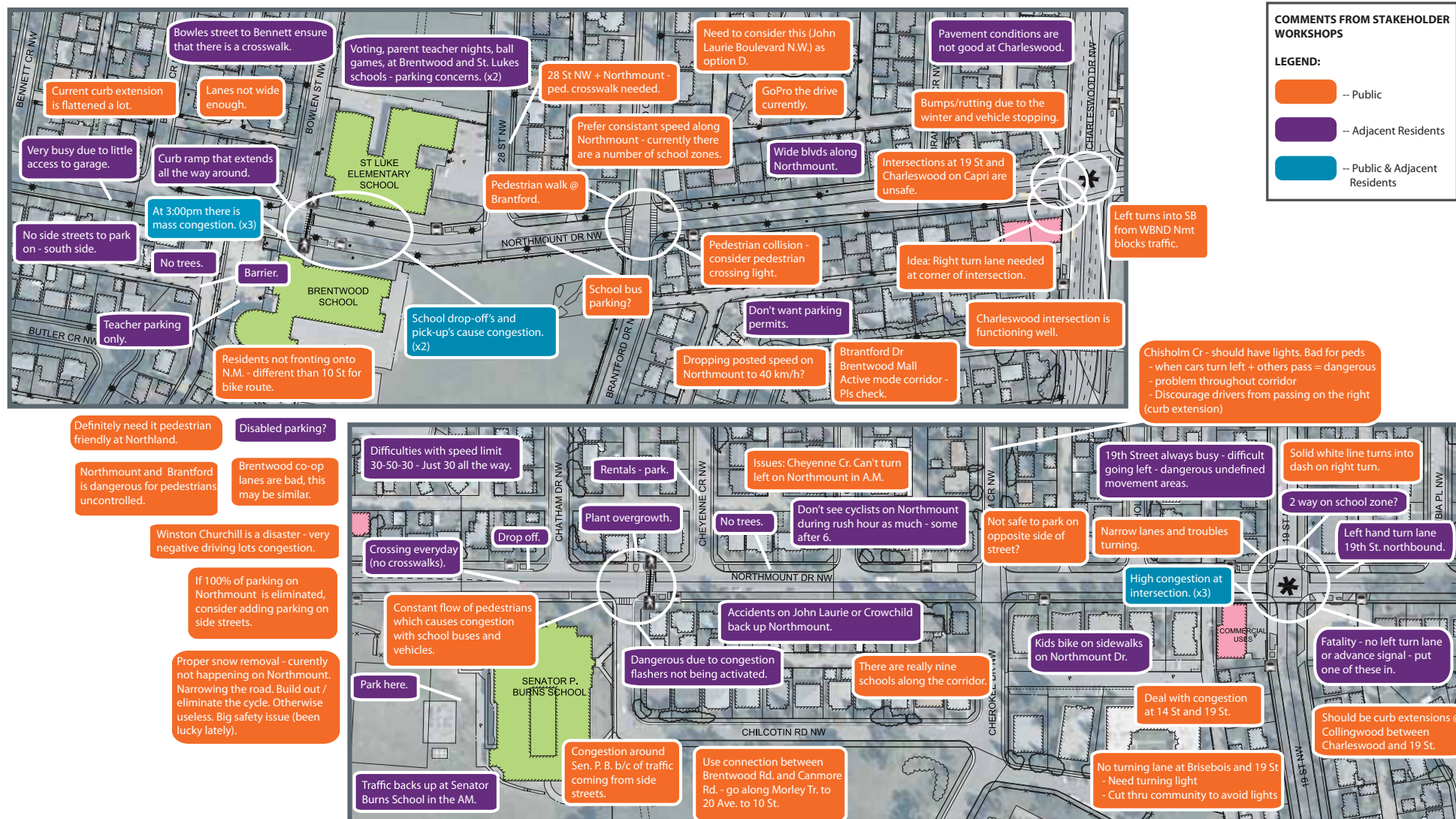
LEGEND:

- Public
- Adjacent Residents
- Public & Adjacent Residents





ISSUE IDENTIFICATION CENTRAL CORRIDOR





ISSUE IDENTIFICATION

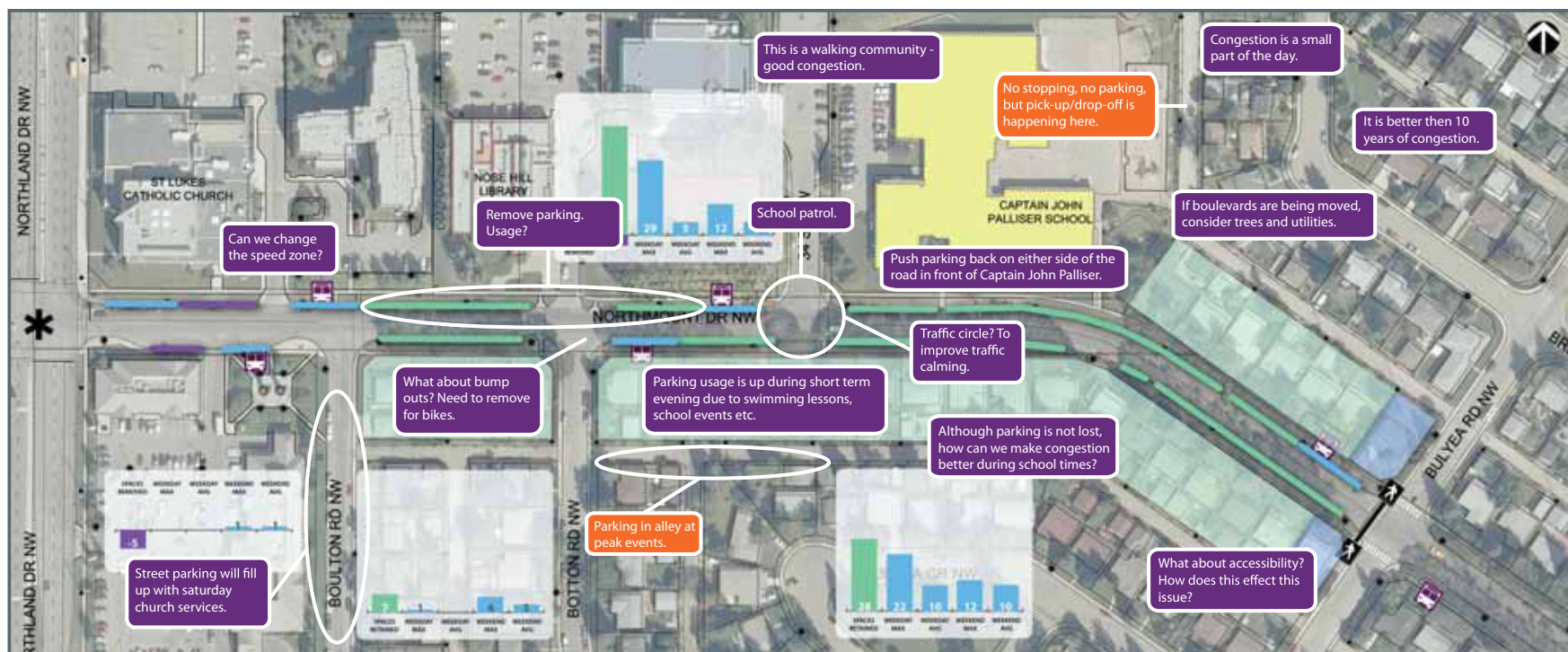
SOUTH CORRIDOR



NORTHMOUNT DRIVE N.W.

NORTHLAND DRIVE N.W. TO BULYEA ROAD N.W.

PARKING



LEGEND

	EXISTING TRANSIT STOP		RECOMMENDED PARKING SPACES MAINTAINED		EXISTING PEDESTRIAN SIGNAL
	EXISTING TRAFFIC SIGNAL		RECOMMENDED PARKING SPACES REMOVED		
	RETAIL/BUSINESS		CURRENTLY NO PARKING		
	HOMES FACING SIDE STREETS		HOMES FACING NORTHMOUNT DR.		

COMMENTS FROM STAKEHOLDER WORKSHOPS

LEGEND:

- Public
- Adjacent Residents

PARKING SUMMARY ALONG NORTHMOUNT DRIVE N.W.

CURRENT NUMBER OF ON-STREET PARKING SPACES	PROPOSED NUMBER OF ON-STREET PARKING SPACES	NET CHANGE
85	77	-9

NORTHMOUNT DRIVE N.W.

BULYEA ROAD N.W. TO BRISEBOIS DRIVE N.W.

PARKING



COMMENTS FROM STAKEHOLDER WORKSHOPS

LEGEND:

- Public
- Adjacent Residents

LEGEND

- EXISTING TRANSIT STOP
- EXISTING TRAFFIC SIGNAL
- RETAIL/BUSINESS
- HOMES FACING SIDE STREETS
- RECOMMENDED PARKING SPACES MAINTAINED
- RECOMMENDED PARKING SPACES REMOVED
- CURRENTLY NO PARKING
- HOMES FACING NORTHMOUNT DR.
- EXISTING PEDESTRIAN SIGNAL

PARKING SUMMARY ALONG NORTHMOUNT DRIVE N.W.

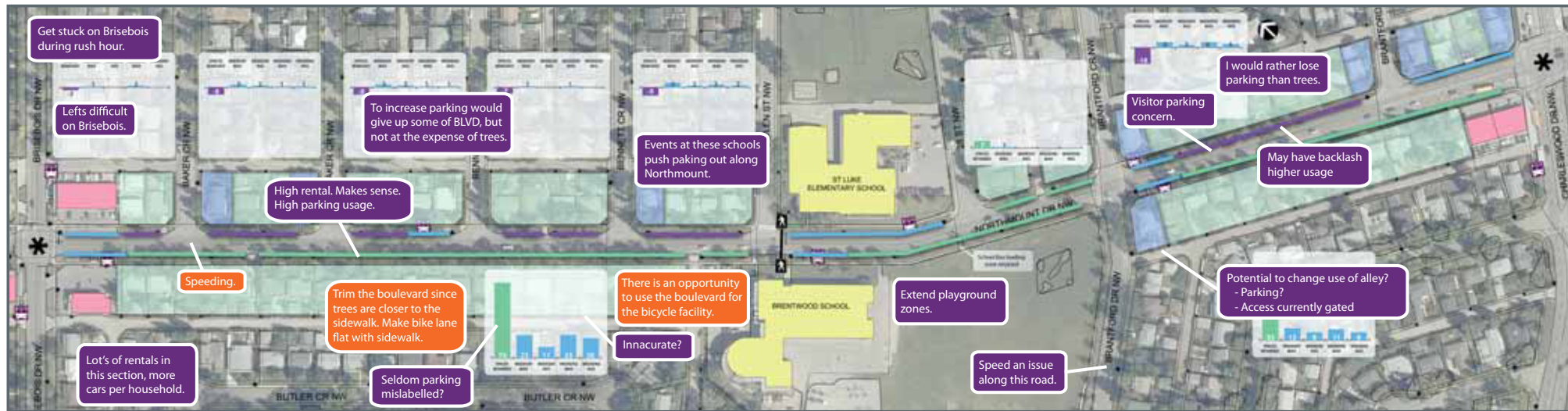
CURRENT NUMBER OF ON-STREET PARKING SPACES	PROPOSED NUMBER OF ON-STREET PARKING SPACES	NET CHANGE
71	40	-31



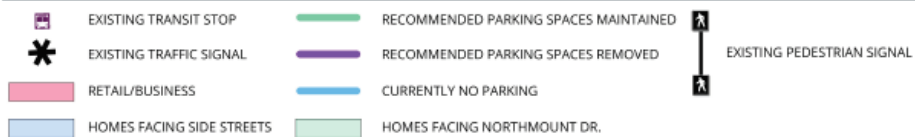
NORTHMOUNT DRIVE N.W.

BRISEBOIS DRIVE N.W. TO CHARLESWOOD DRIVE N.W.

PARKING



LEGEND



COMMENTS FROM STAKEHOLDER WORKSHOPS

LEGEND:

- Public
- Adjacent Residents

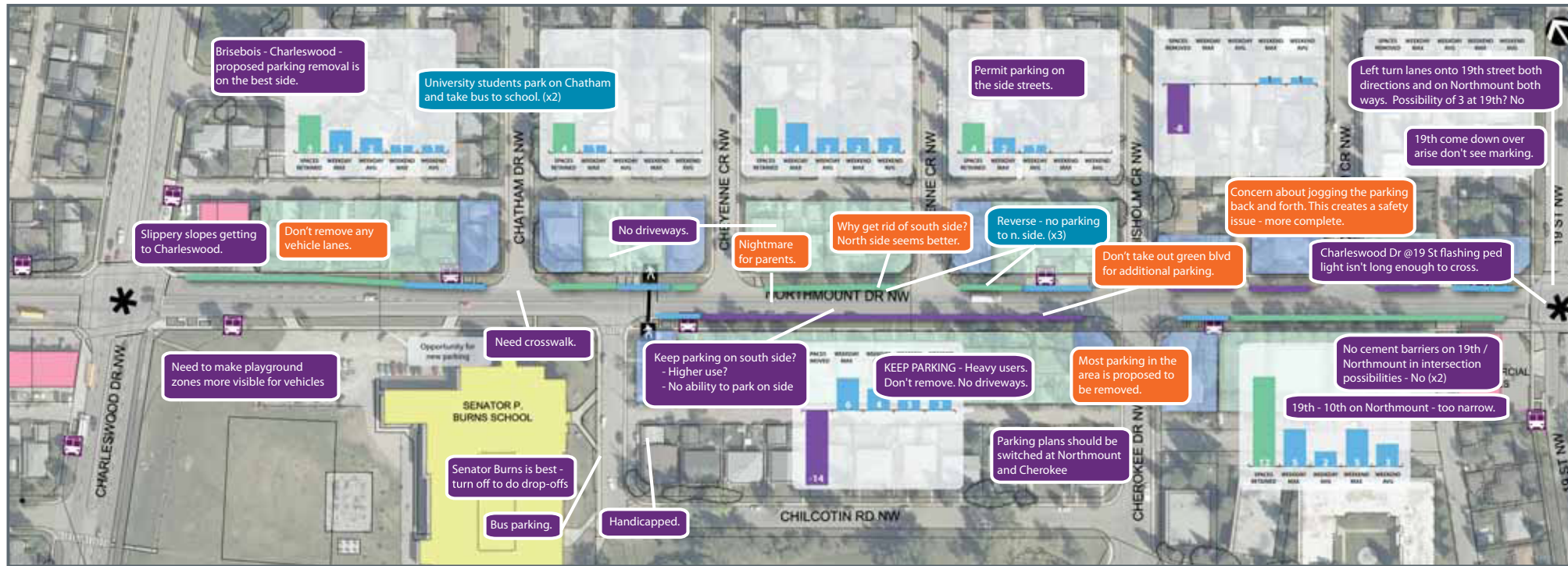
PARKING SUMMARY ALONG NORTHMOUNT DRIVE N.W.

CURRENT NUMBER OF ON-STREET PARKING SPACES	PROPOSED NUMBER OF ON-STREET PARKING SPACES	NET CHANGE
158	105	-53

NORTHMOUNT DRIVE N.W.

CHARLESWOOD DRIVE N.W. TO 19TH STREET N.W.

PARKING



LEGEND

	EXISTING TRANSIT STOP		RECOMMENDED PARKING SPACES MAINTAINED		EXISTING PEDESTRIAN SIGNAL
	EXISTING TRAFFIC SIGNAL		RECOMMENDED PARKING SPACES REMOVED		
	RETAIL/BUSINESS		CURRENTLY NO PARKING		
	HOMES FACING SIDE STREETS		HOMES FACING NORTHMOUNT DR.		

COMMENTS FROM STAKEHOLDER WORKSHOPS

LEGEND:

- Public
- Adjacent Residents
- Public & Adjacent Residents

PARKING SUMMARY ALONG NORTHMOUNT DRIVE N.W.

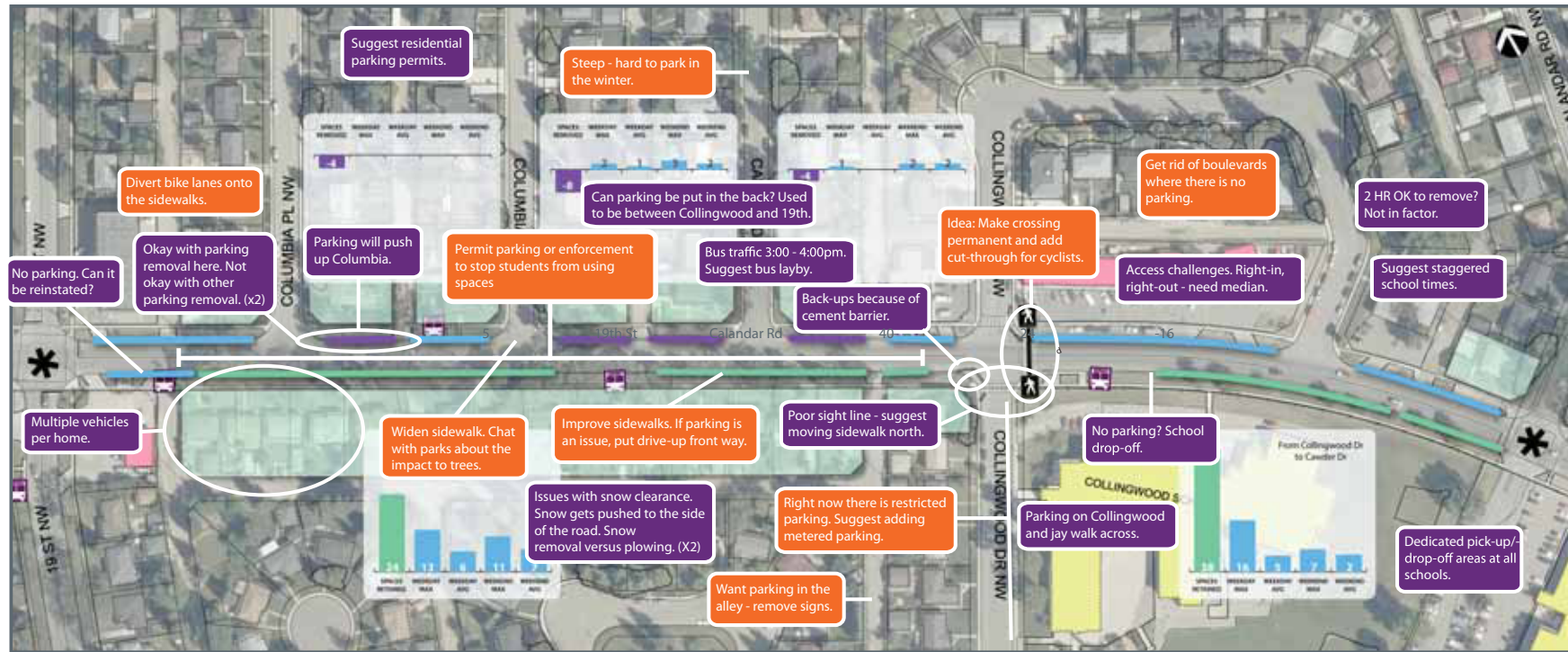
CURRENT NUMBER OF ON-STREET PARKING SPACES	PROPOSED NUMBER OF ON-STREET PARKING SPACES	NET CHANGE
56	31	-25



NORTHMOUNT DRIVE N.W.

19TH STREET N.W. TO CALANDAR ROAD N.W.

PARKING



COMMENTS FROM STAKEHOLDER WORKSHOPS

LEGEND:

Orange -- Public

Purple -- Adjacent Residents

LEGEND

	EXISTING TRANSIT STOP		RECOMMENDED PARKING SPACES MAINTAINED		EXISTING PEDESTRIAN SIGNAL
	EXISTING TRAFFIC SIGNAL		RECOMMENDED PARKING SPACES REMOVED		
	RETAIL/BUSINESS		CURRENTLY NO PARKING		
	HOMES FACING SIDE STREETS		HOMES FACING NORTHMOUNT DR.		

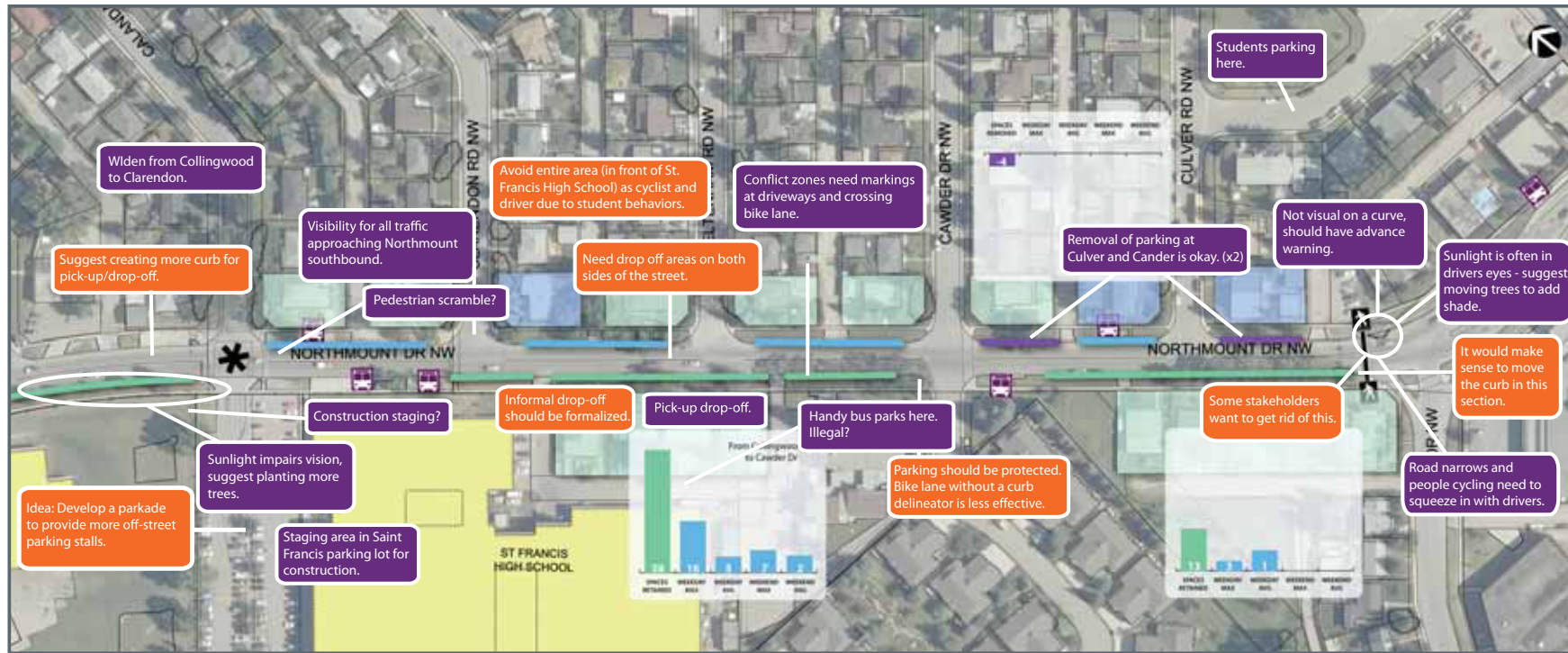
PARKING SUMMARY ALONG NORTHMOUNT DRIVE N.W.

CURRENT NUMBER OF ON-STREET PARKING SPACES	PROPOSED NUMBER OF ON-STREET PARKING SPACES	NET CHANGE
40	24	-16

NORTHMOUNT DRIVE N.W.

CALANDAR ROAD N.W. TO CAROL DRIVE N.W.

PARKING



LEGEND

	EXISTING TRANSIT STOP		RECOMMENDED PARKING SPACES MAINTAINED		EXISTING PEDESTRIAN SIGNAL
	EXISTING TRAFFIC SIGNAL		RECOMMENDED PARKING SPACES REMOVED		
	RETAIL/BUSINESS		CURRENTLY NO PARKING		
	HOMES FACING SIDE STREETS		HOMES FACING NORTHMOUNT DR.		

COMMENTS FROM STAKEHOLDER WORKSHOPS

LEGEND:

- Public
- Adjacent Residents

PARKING SUMMARY ALONG NORTHMOUNT DRIVE N.W.

CURRENT NUMBER OF ON-STREET PARKING SPACES	PROPOSED NUMBER OF ON-STREET PARKING SPACES	NET CHANGE
55	51	-4

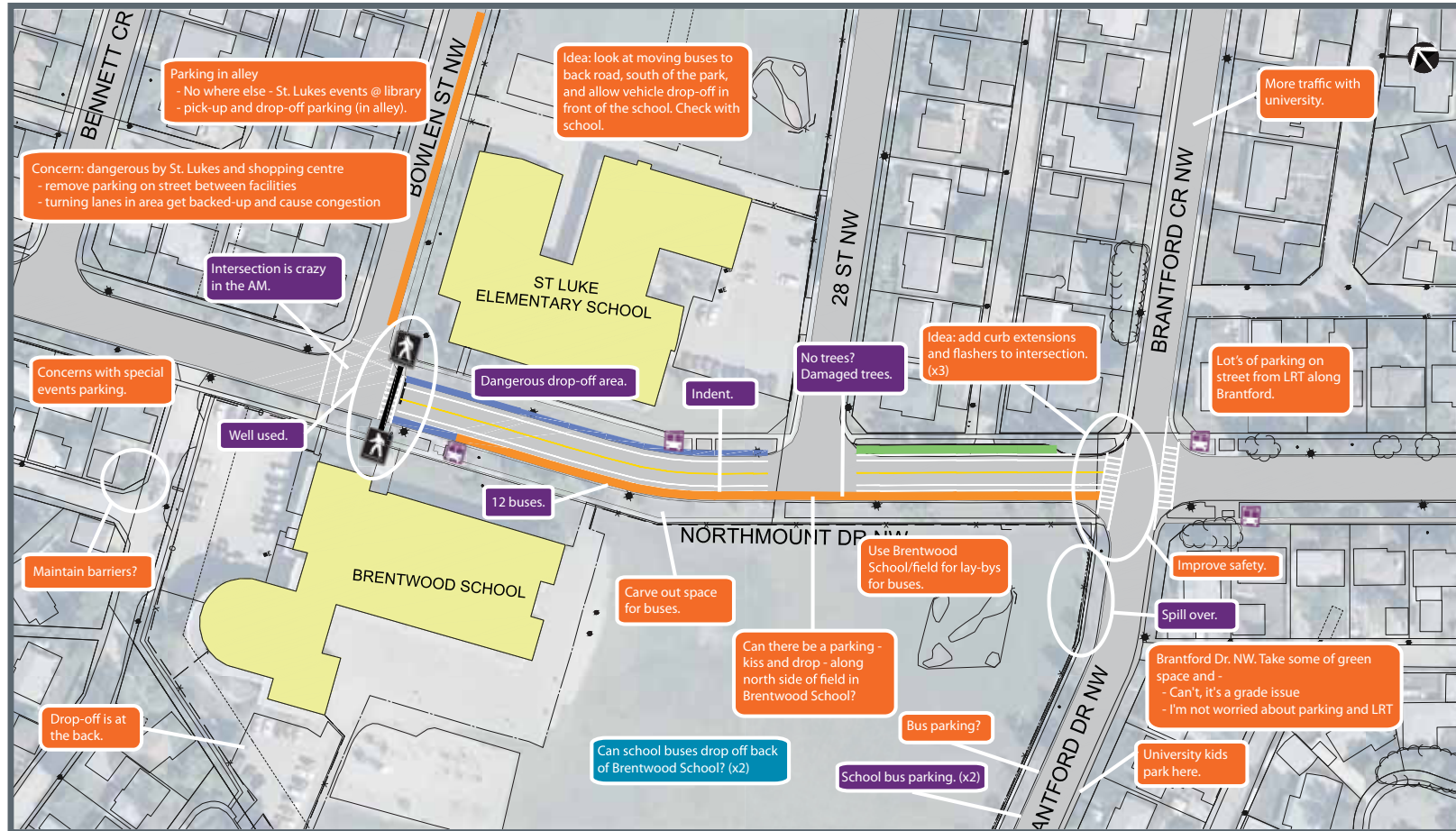
CAPTAIN JOHN PALLISER SCHOOL





NORTHMOUNT DRIVE N.W. - SCHOOL SITES

ST LUKE ELEMENTARY AND BRENTWOOD SCHOOL



LEGEND

- EXISTING TRANSIT STOP
- EXISTING TRAFFIC SIGNAL
- RETAIL/BUSINESS
- EXISTING PEDESTRIAN SIGNAL
- SCHOOL
- CURRENTLY NO PARKING
- RECOMMENDED PARKING SPACES MAINTAINED
- SCHOOL BUS PARKING MAINTAINED
- RECOMMENDED PARKING SPACES REMOVED

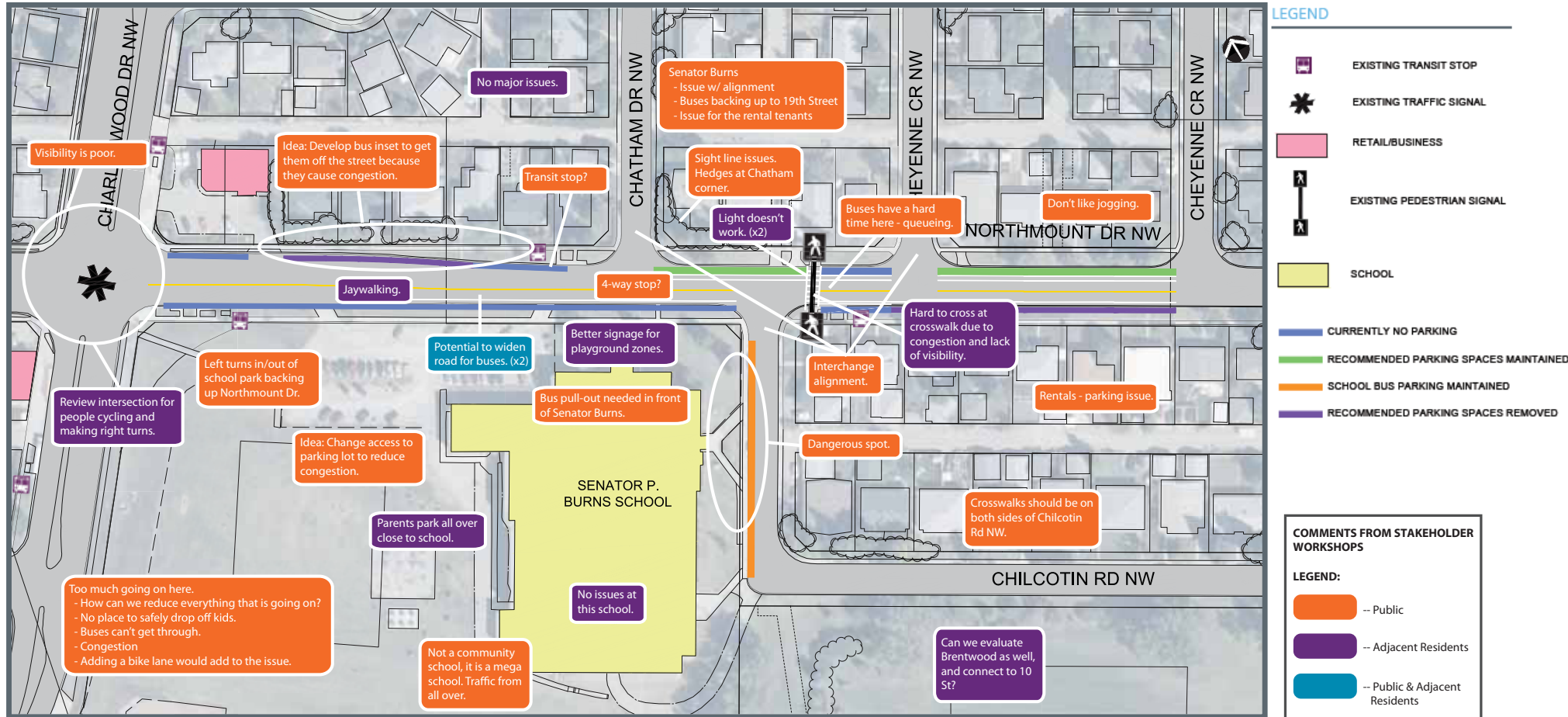
COMMENTS FROM STAKEHOLDER WORKSHOPS

LEGEND:

- Public
- Adjacent Residents
- Public & Adjacent Residents

NORTHMOUNT DRIVE N.W. - SCHOOL SITES

SENATOR PATRICK BURNS SCHOOL





NORTHMOUNT DRIVE N.W. - SCHOOL SITES

COLLINGWOOD ELEMENTARY AND ST FRANCIS HIGH SCHOOL



LEGEND

- EXISTING TRANSIT STOP
- EXISTING TRAFFIC SIGNAL
- RETAIL/BUSINESS
- EXISTING PEDESTRIAN SIGNAL
- SCHOOL
- CURRENTLY NO PARKING
- RECOMMENDED PARKING SPACES MAINTAINED
- SCHOOL BUS PARKING MAINTAINED
- RECOMMENDED PARKING SPACES REMOVED

COMMENTS FROM STAKEHOLDER WORKSHOPS

LEGEND:

- Public
- Adjacent Residents