

Noise Barrier Retrofit Program Project List

Crowchild Trail N.W. (*South side*) East of 53 Street N.W.

Nose Hill Drive N.W. (*West side*) North of Scenic Acres Gate N.W.

Old Banff Coach Road S.W. (*West side*) North of Coach Hill Rd. S.W. to Patterson Blvd S.W.

Shaganappi Trail N.W. (*Both sides*) South of Sherwood Gate N.W. to north of Kincora Gate

18 Street S.E. (*Both sides*) South of Riverview Circle S.E.

24 Street S.E. (*West side*) North of Deerfoot Trail S.E. to Douglas Glen Gate S.E.

36 Street N.E. (*East side*) North of Marbank Drive N.E.

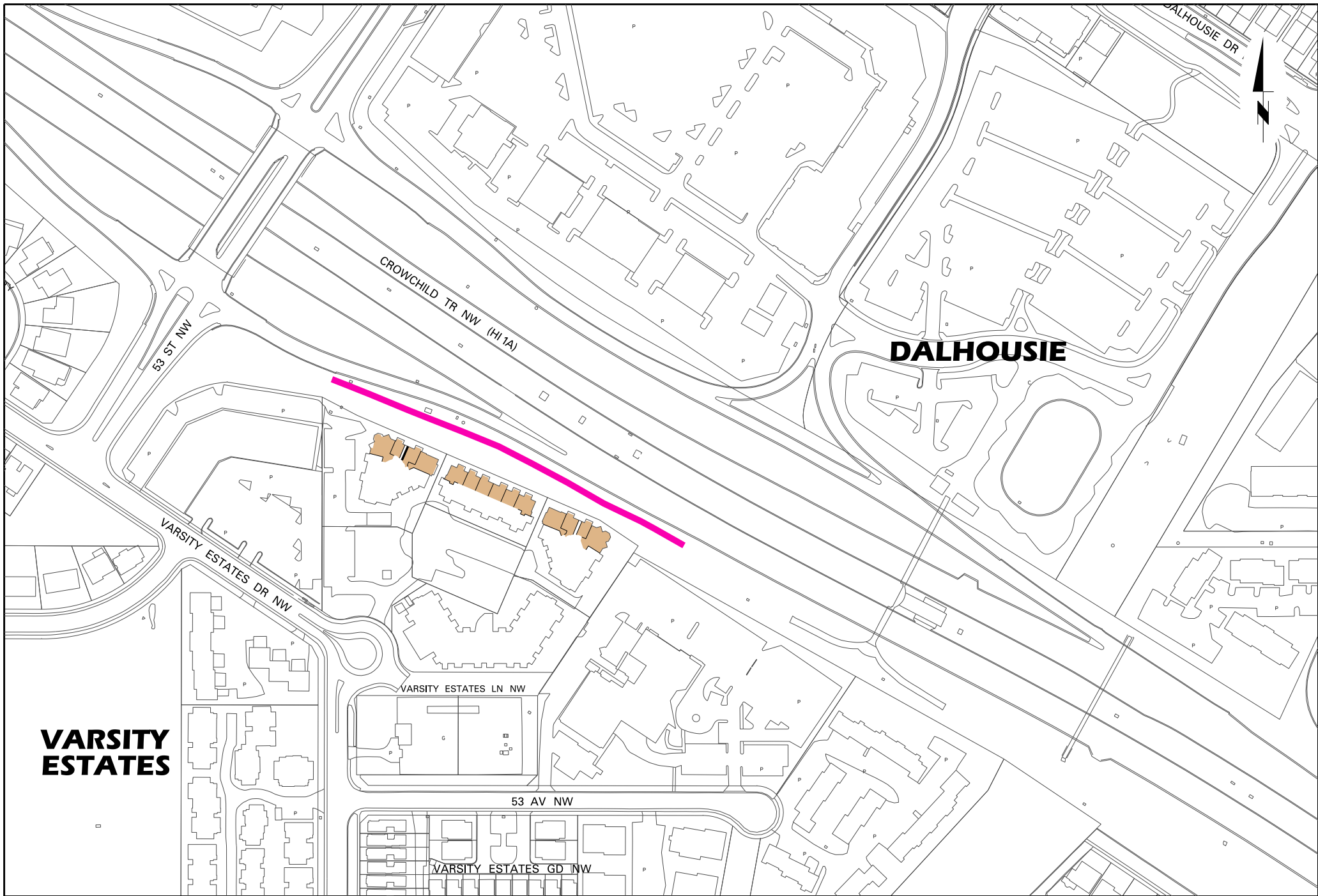
52 Street S.E. (*West side*) North of Prestwick Avenue S.E. to Prestwick Gate S.E.

68 Street S.E. (*East side*) North of 16 Avenue S.E. to 15 Avenue S.E.

69 Street S.W. (*East side*) North of 17 Avenue S.W. to 100 Christie Knoll Heights S.W.

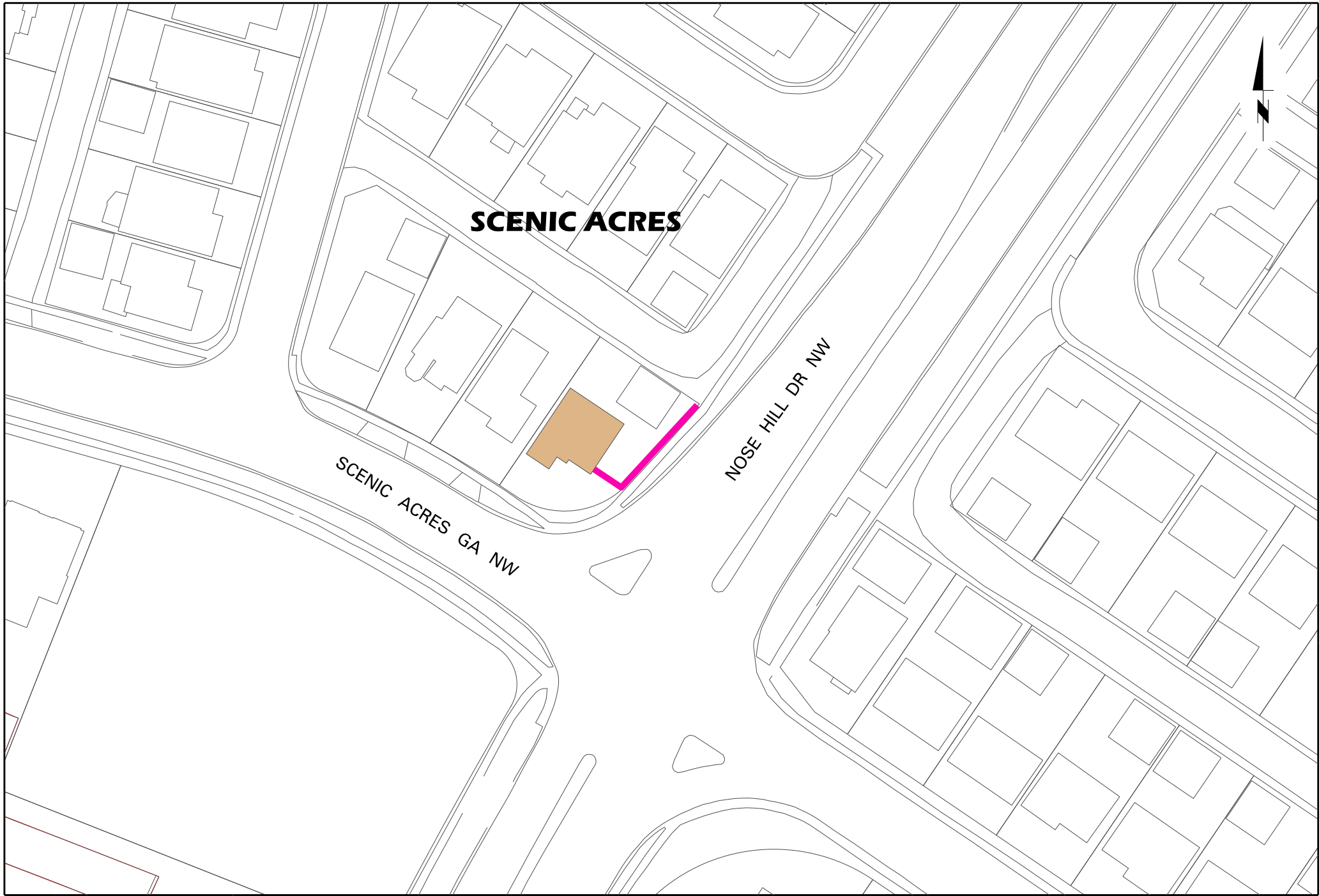
*Project list has not been approved for construction. Construction will be contingent upon available funding.

*Locations are listed in alphabetical order.



CROWCHILD TRAIL NW (South Side)
East of 53 Street NW

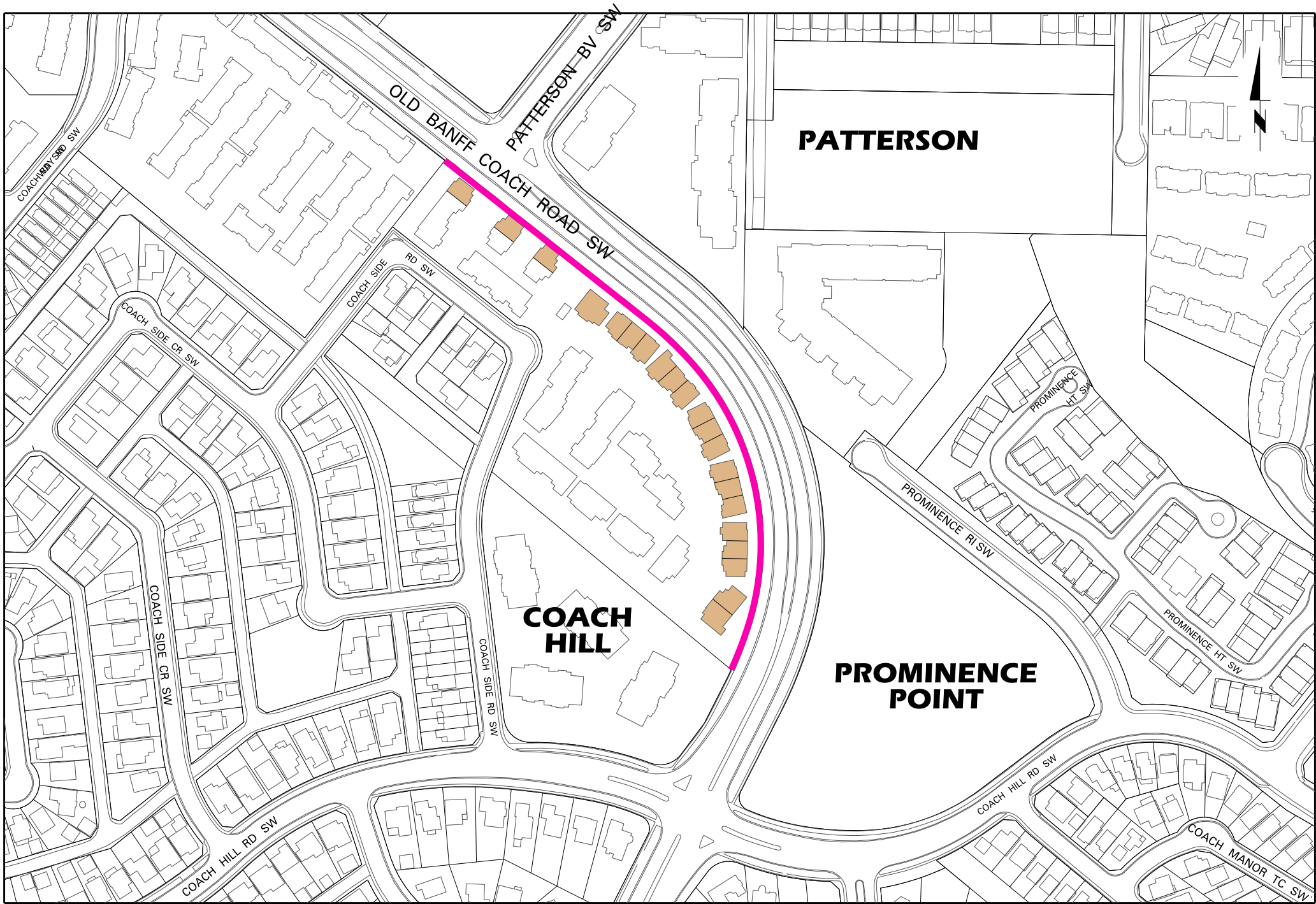




SCENIC ACRES

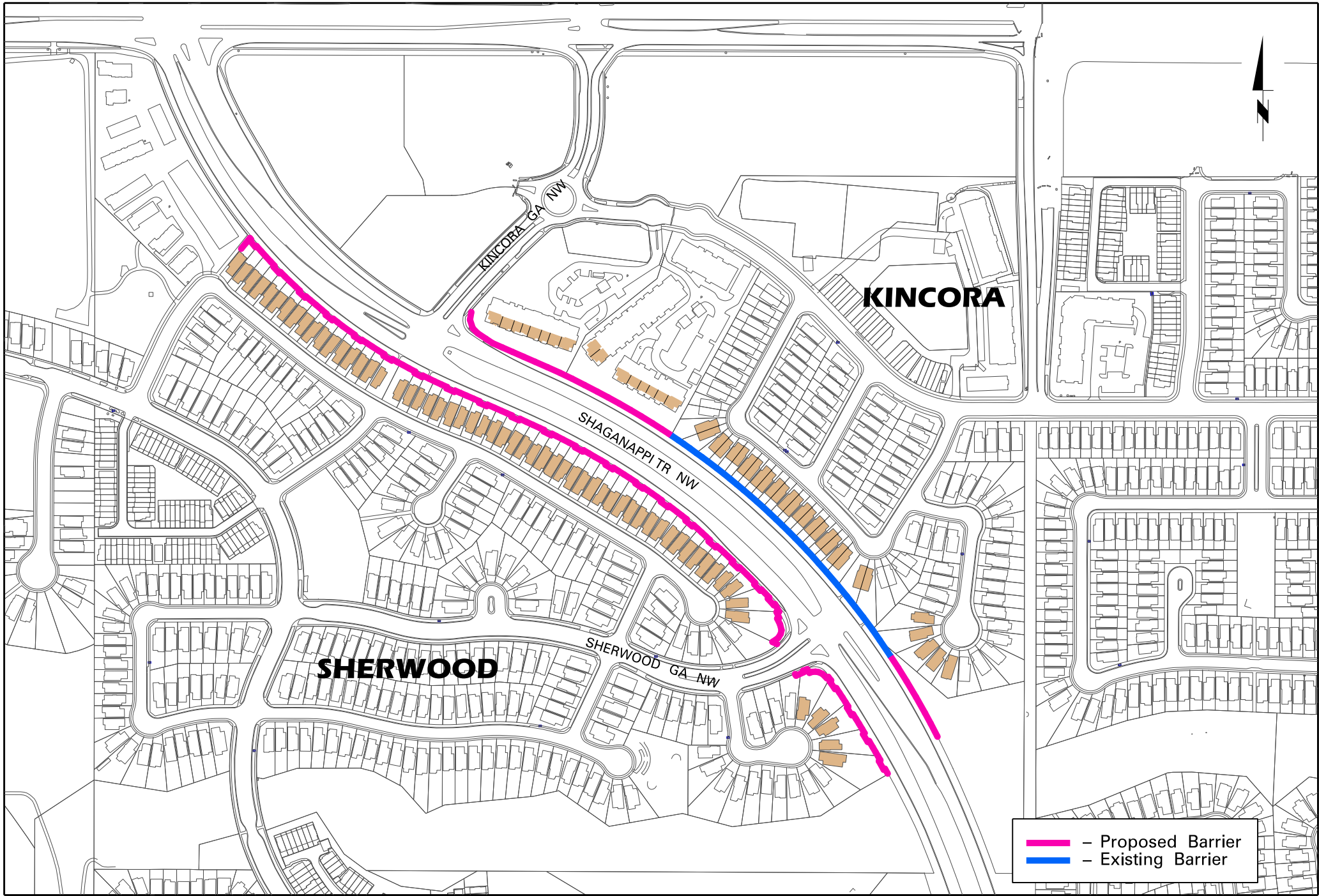
SCENIC ACRES GA NW

NOSE HILL DR NW



OLD BANFF COACH ROAD SW (West Side)
N of Coach Hill Rd to Patterson Bv SW

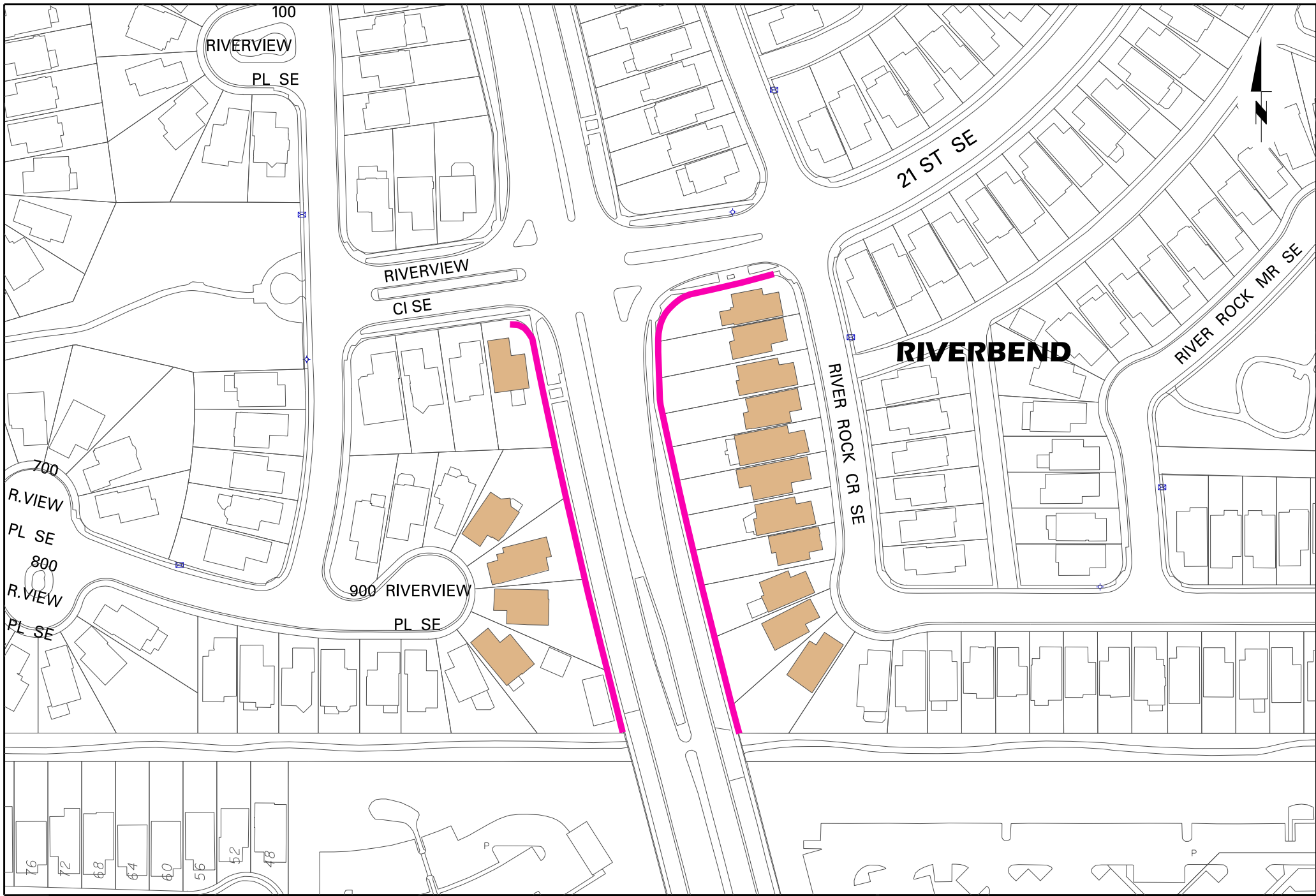




- Proposed Barrier
- Existing Barrier

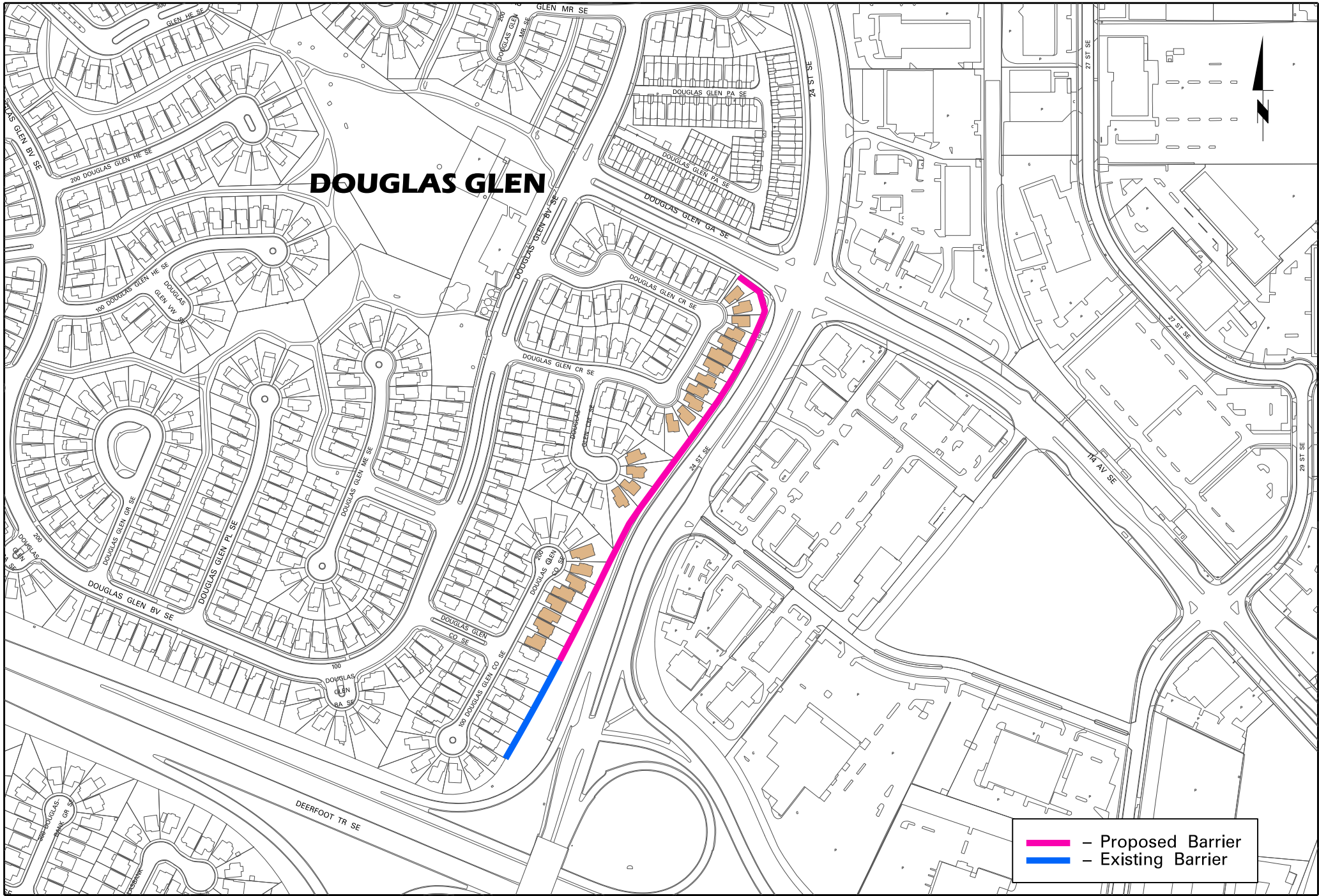
SHAGANAPPI TRAIL NW (Both Sides)
S. of Sherwood GA NW to N. of Kincora GA NW





18 STREET SE (Both Sides)
South of Riverview Circle SE



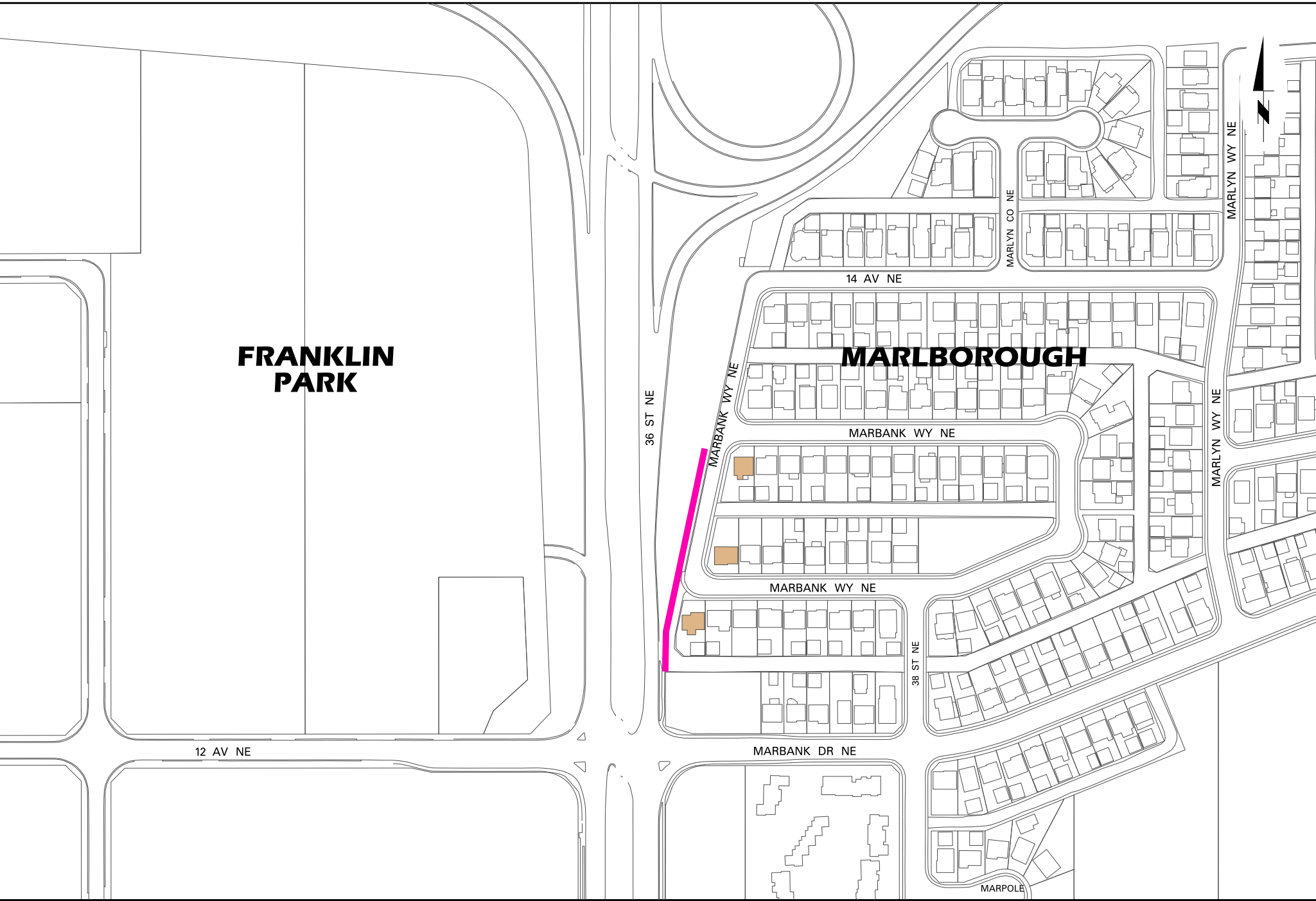


24 STREET SE (West Side)
N. of Deerfoot Trail SE to Douglas Glen Gate SE



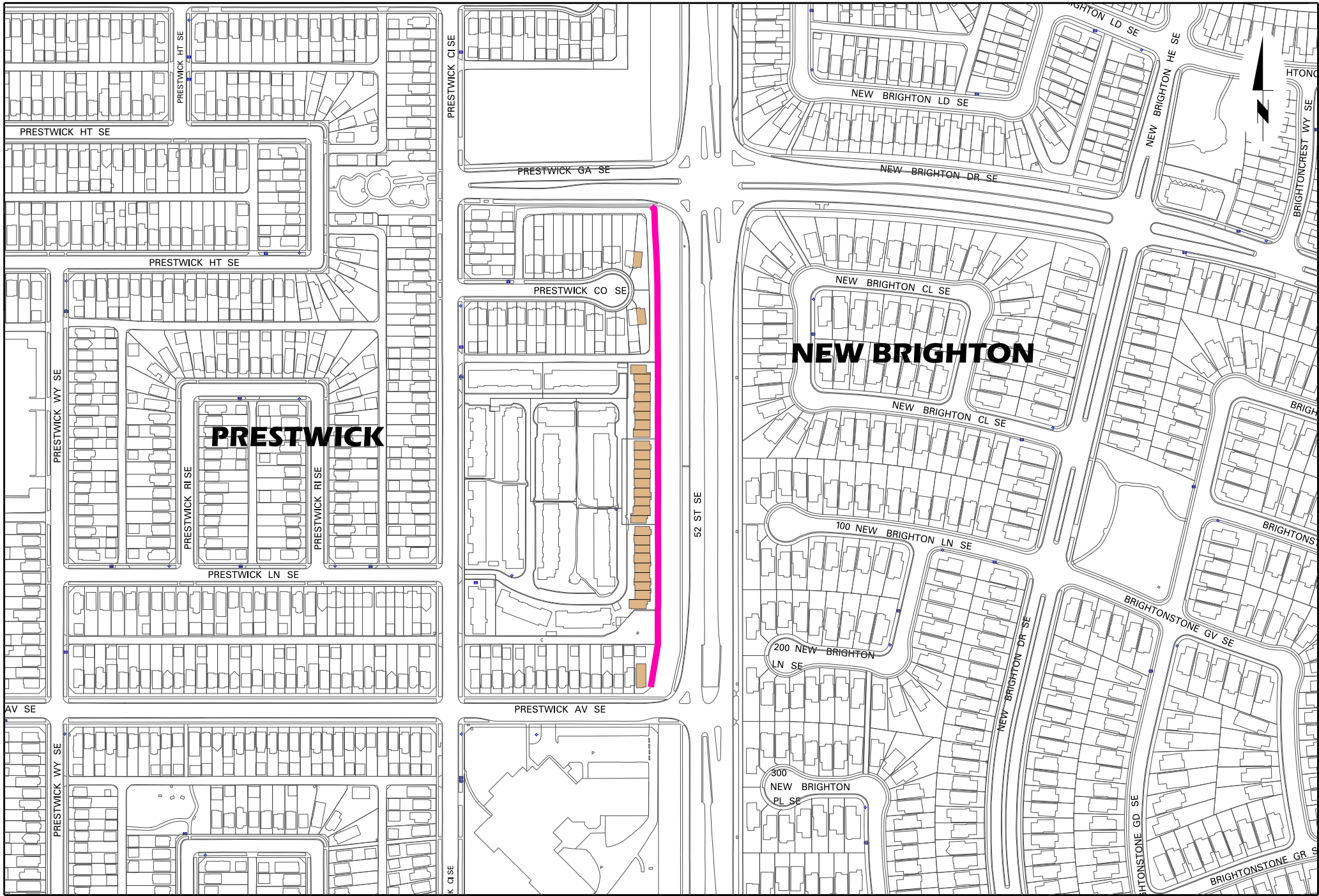
FRANKLIN PARK

MARLBOROUGH



36 STREET NE (East Side)
North of Marbank Drive NE





52 STREET SE (West Side)
North of Prestwick AV SE to Prestwick GA SE



**RED CARPET/
MOUNTVIEW**

68 ST SE

15 AV SE

APPLEWOOD PARK

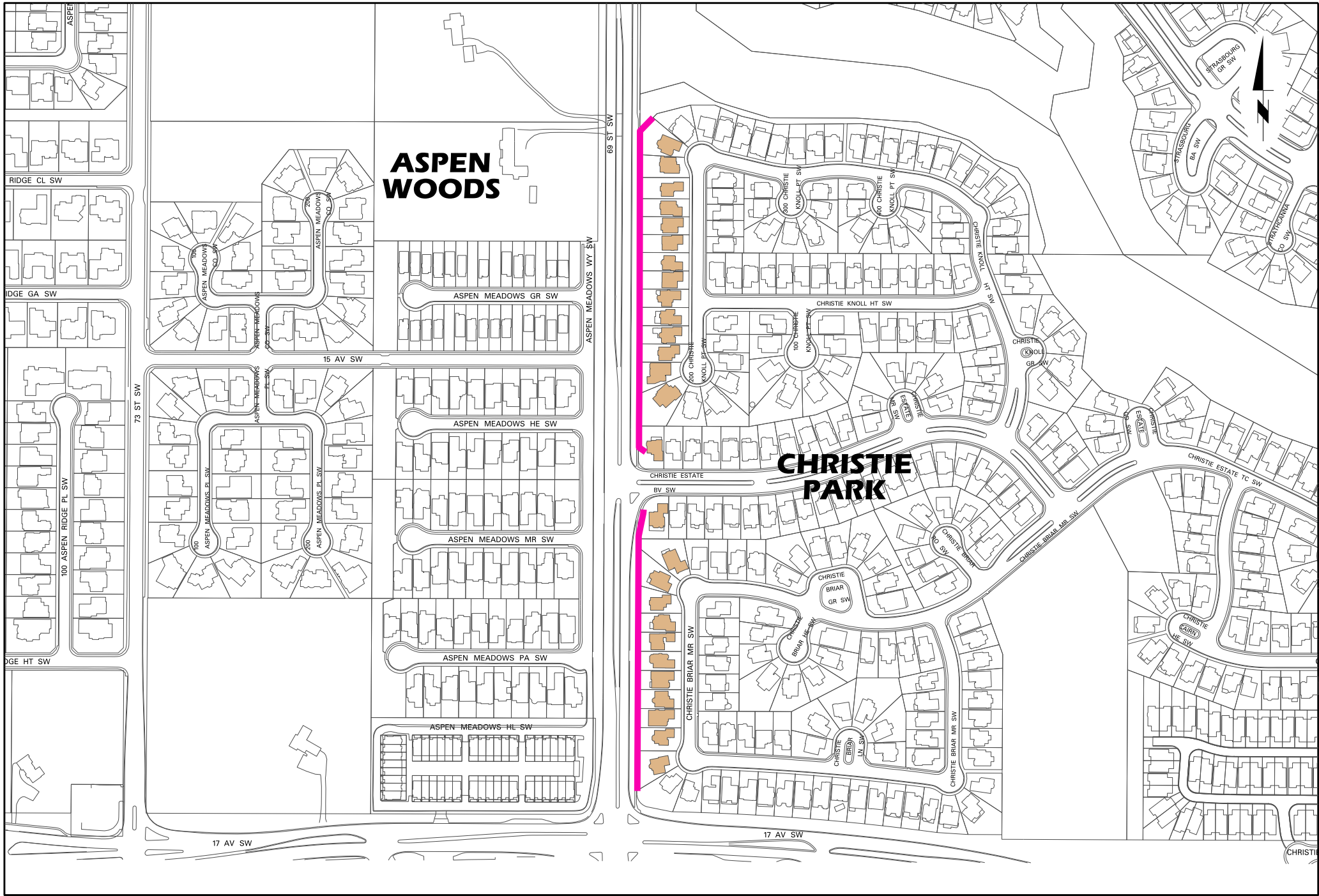
16 AV SE



68 STREET SE (East Side)
North of 16 Avenue SE to 15 Avenue SE

Calgary





ASPEN WOODS

CHRISTIE PARK

69 STREET SW (East Side)
North of 17 Av SW to 100 Christie Knoll Ht

