Calgary

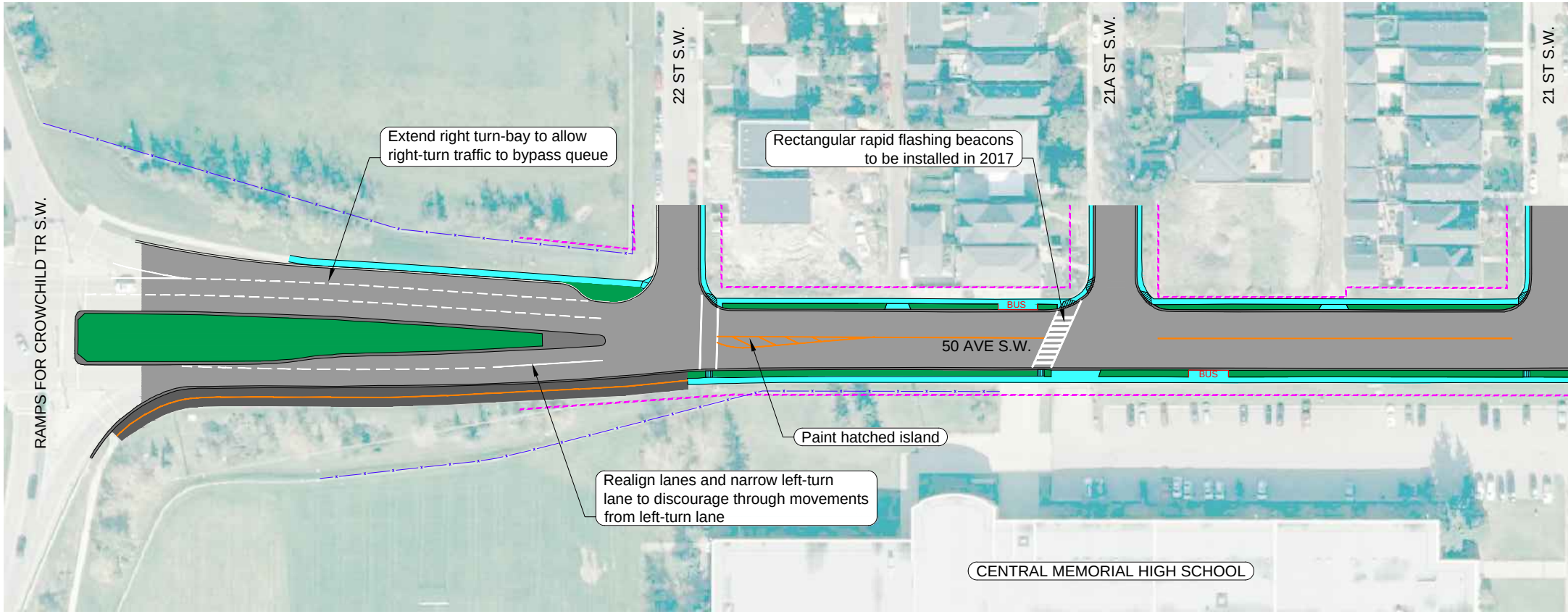
Extend right turn-bay to allow right-turn traffic to bypass queue

Rectangular rapid flashing beacons to be installed in 2017

Paint hatched island

Realign lanes and narrow left-turn lane to discourage through movements from left-turn lane

22 ST S.W.
21A ST S.W.
21 ST S.W.
RAMPS FOR CROWCHILD TR S.W.
50 AVE S.W.
BUS
BUS
CENTRAL MEMORIAL HIGH SCHOOL

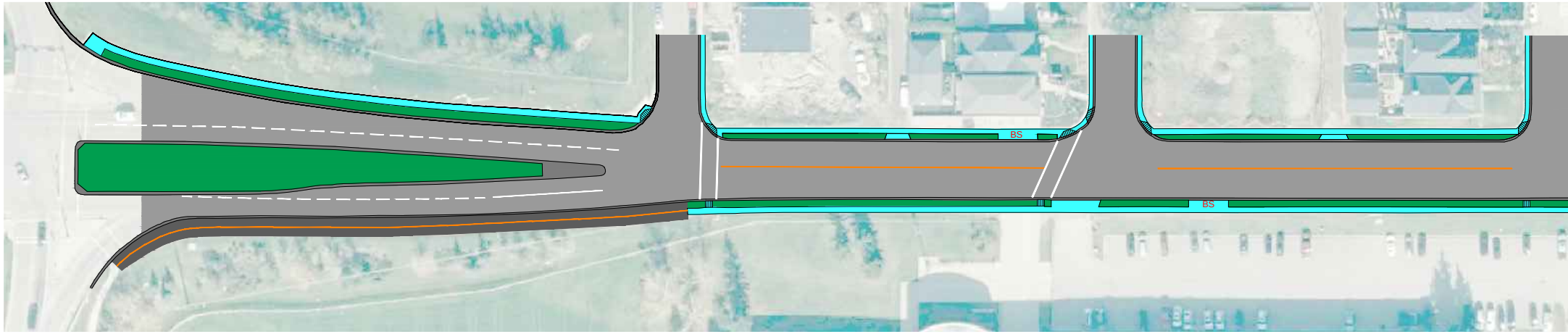

PR

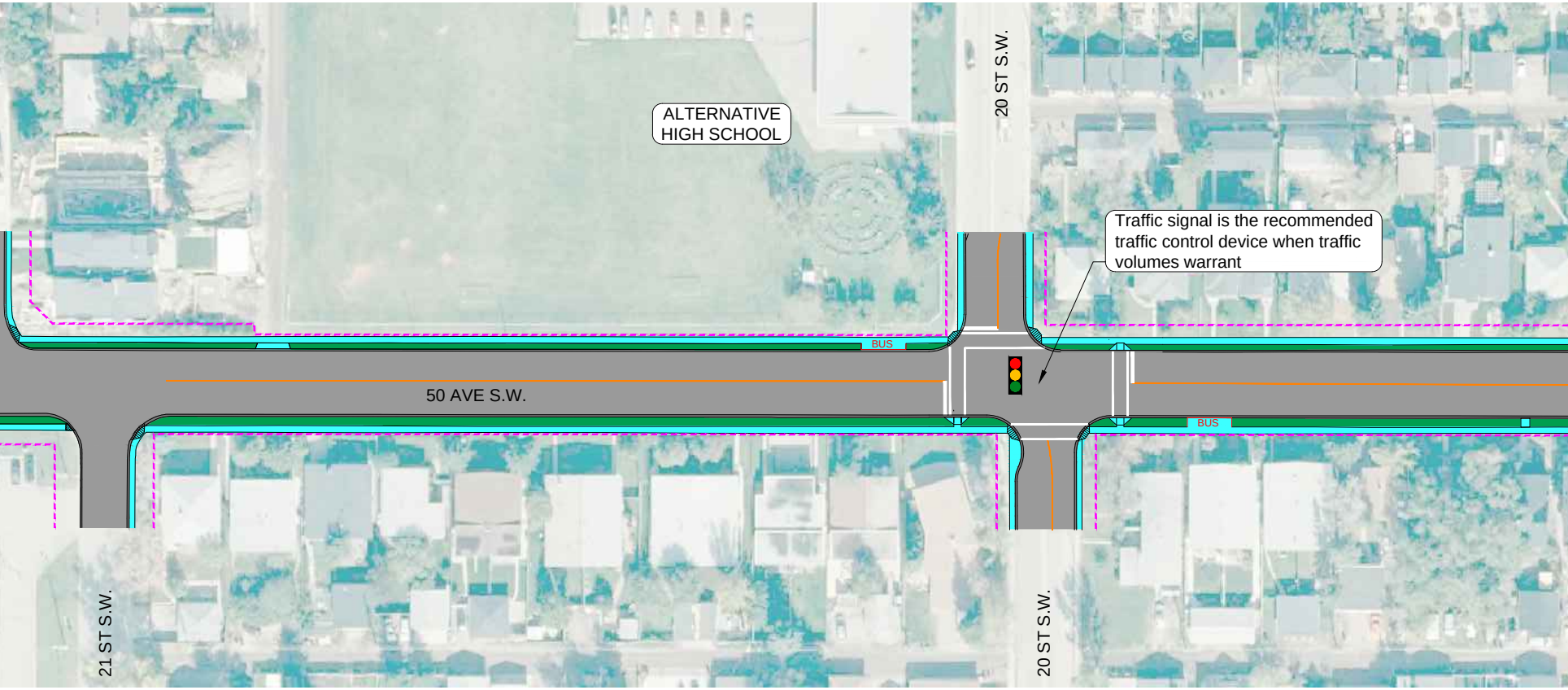

20 ST S.W.
ALTERNATIVE HIGH SCHOOL
BUS
50 AVE S.W.
BUS
21 ST S.W.
20 ST S.W.

Traffic signal is the recommended traffic control device when traffic volumes warrant

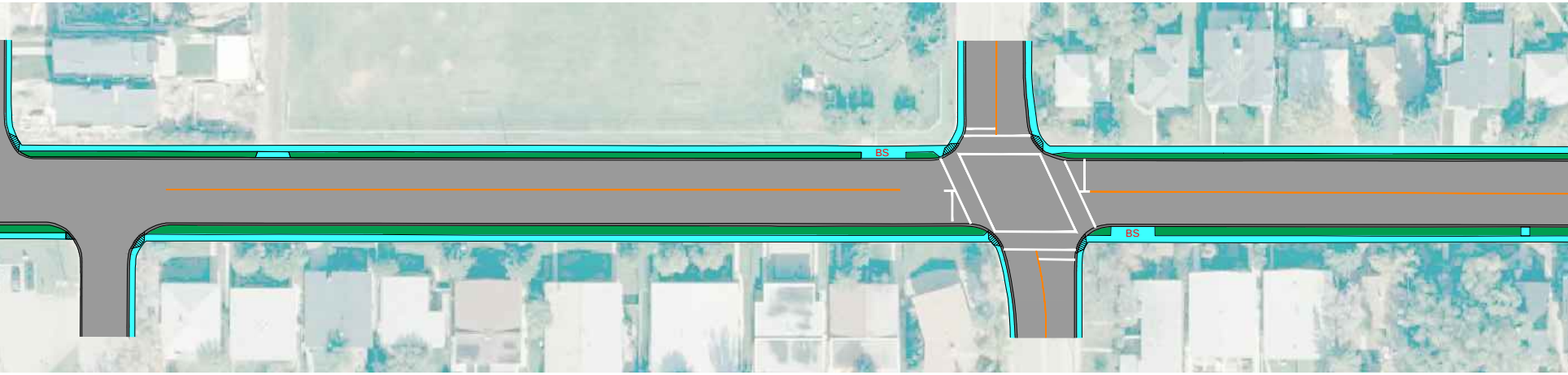

50 Avenue S.W. Transportation Corridor Study

EFERRED OPTION - INTERIM IMPROVEMENTS

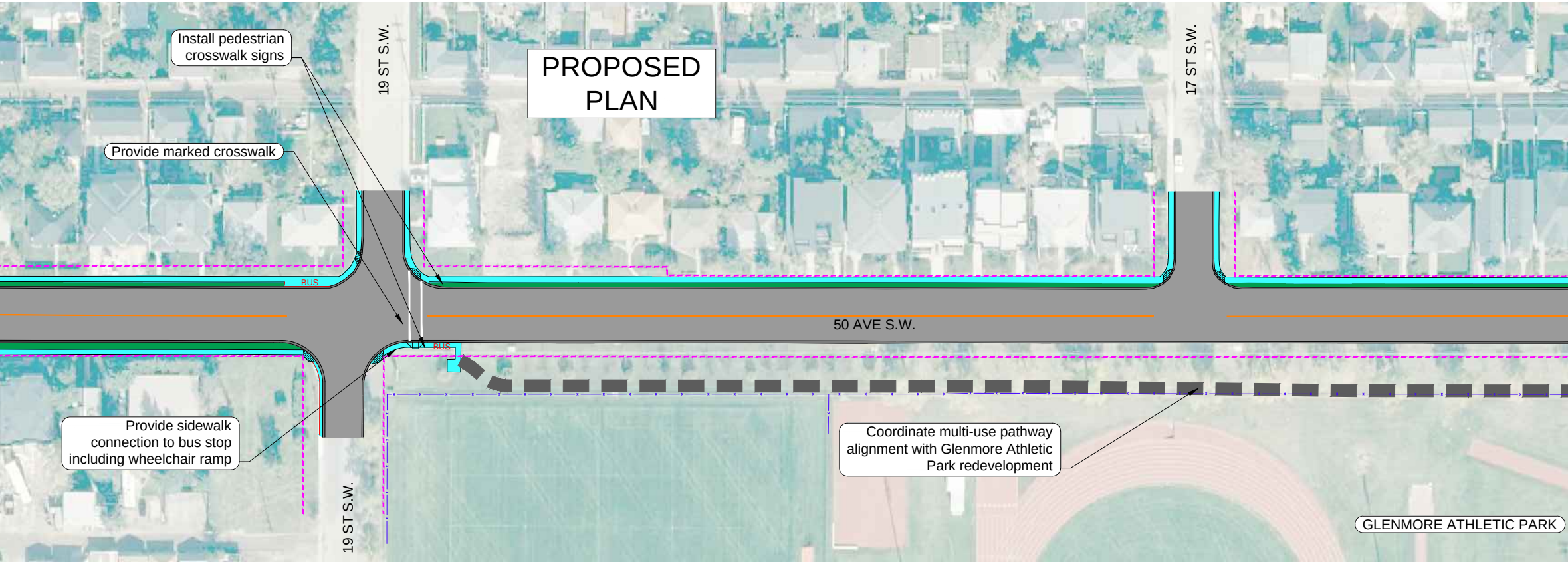
Install pedestrian crosswalk signs

Provide marked crosswalk

Provide sidewalk connection to bus stop including wheelchair ramp

Coordinate multi-use pathway alignment with Glenmore Athletic Park redevelopment

19 ST S.W.
PROPOSED PLAN
17 ST S.W.
BUS
BUS
50 AVE S.W.
19 ST S.W.
GLENMORE ATHLETIC PARK

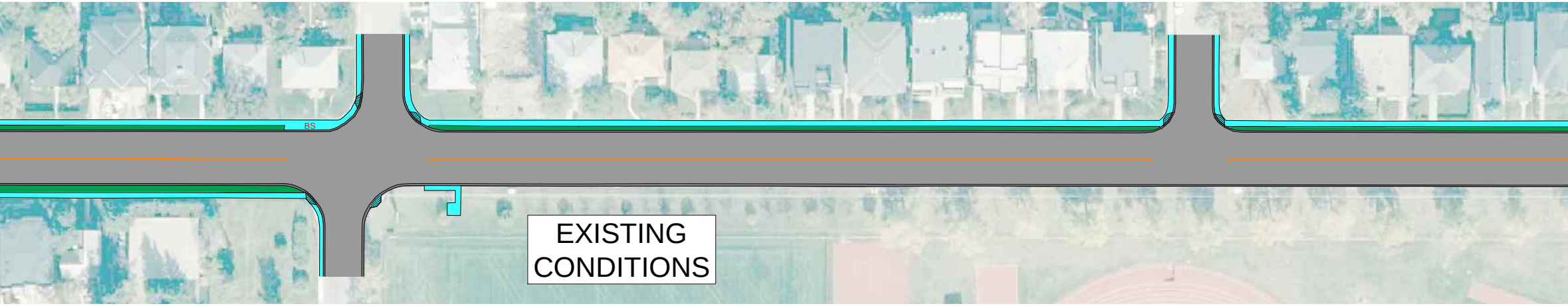
BS
EXISTING CONDITIONS

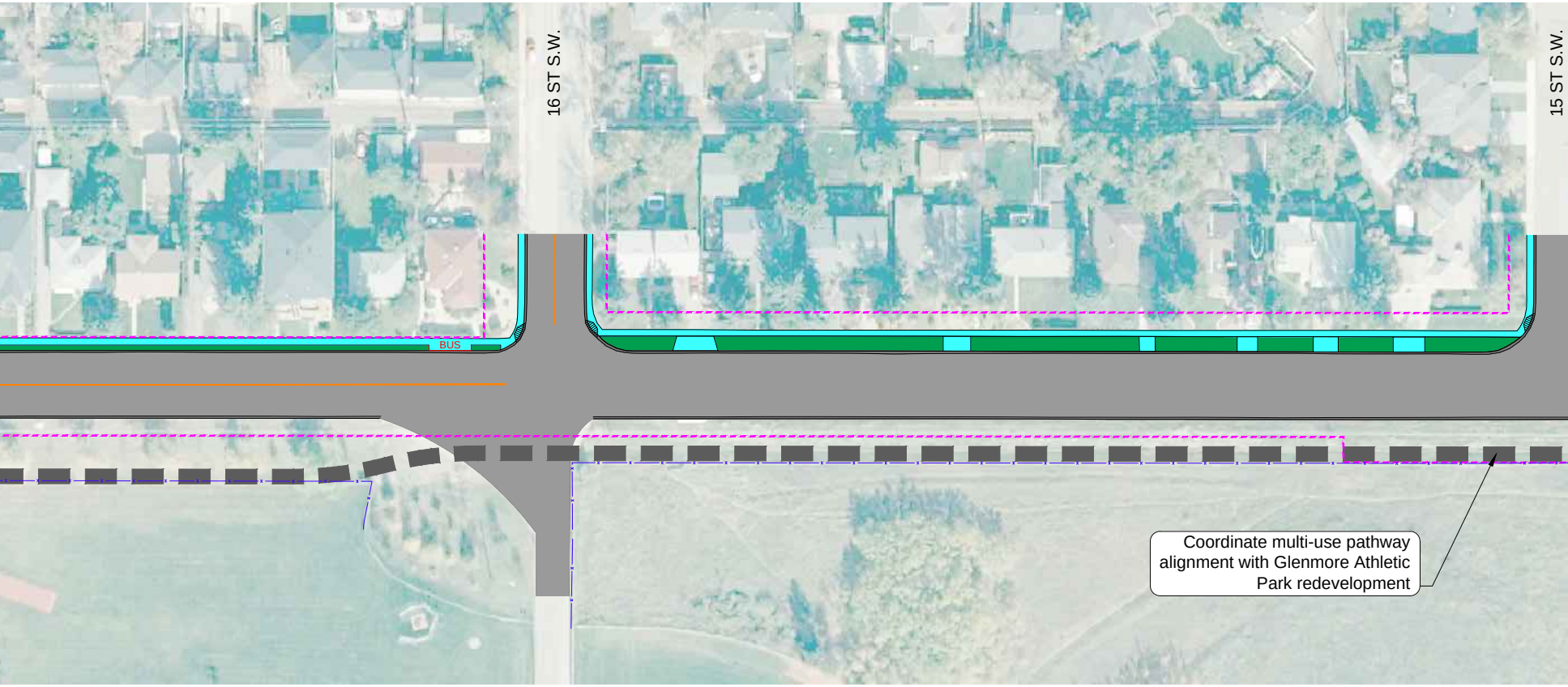
16 ST S.W.
15 ST S.W.
BUS

Coordinate multi-use pathway alignment with Glenmore Athletic Park redevelopment

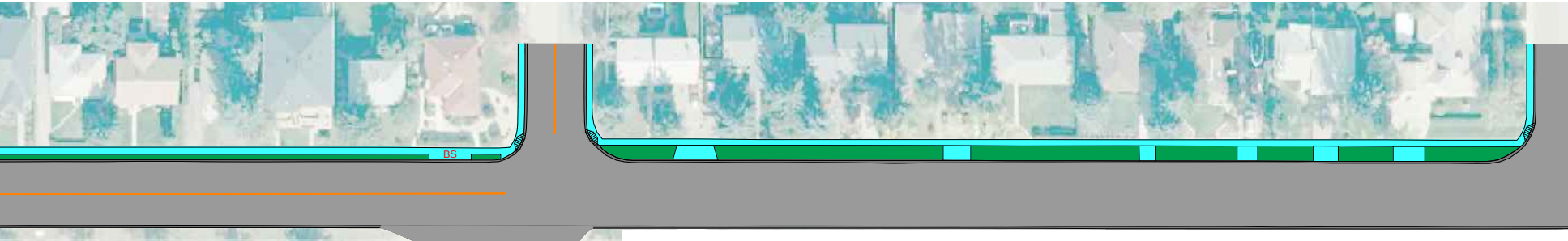

LEGEND

▨	ROADWAY	🟩	GRASS BOULEVARD
▭	CONCRETE SIDEWALK	- - -	EXISTING PROPERTY LINE
▬	ASPHALT PATHWAY	—x—	EXISTING FENCE

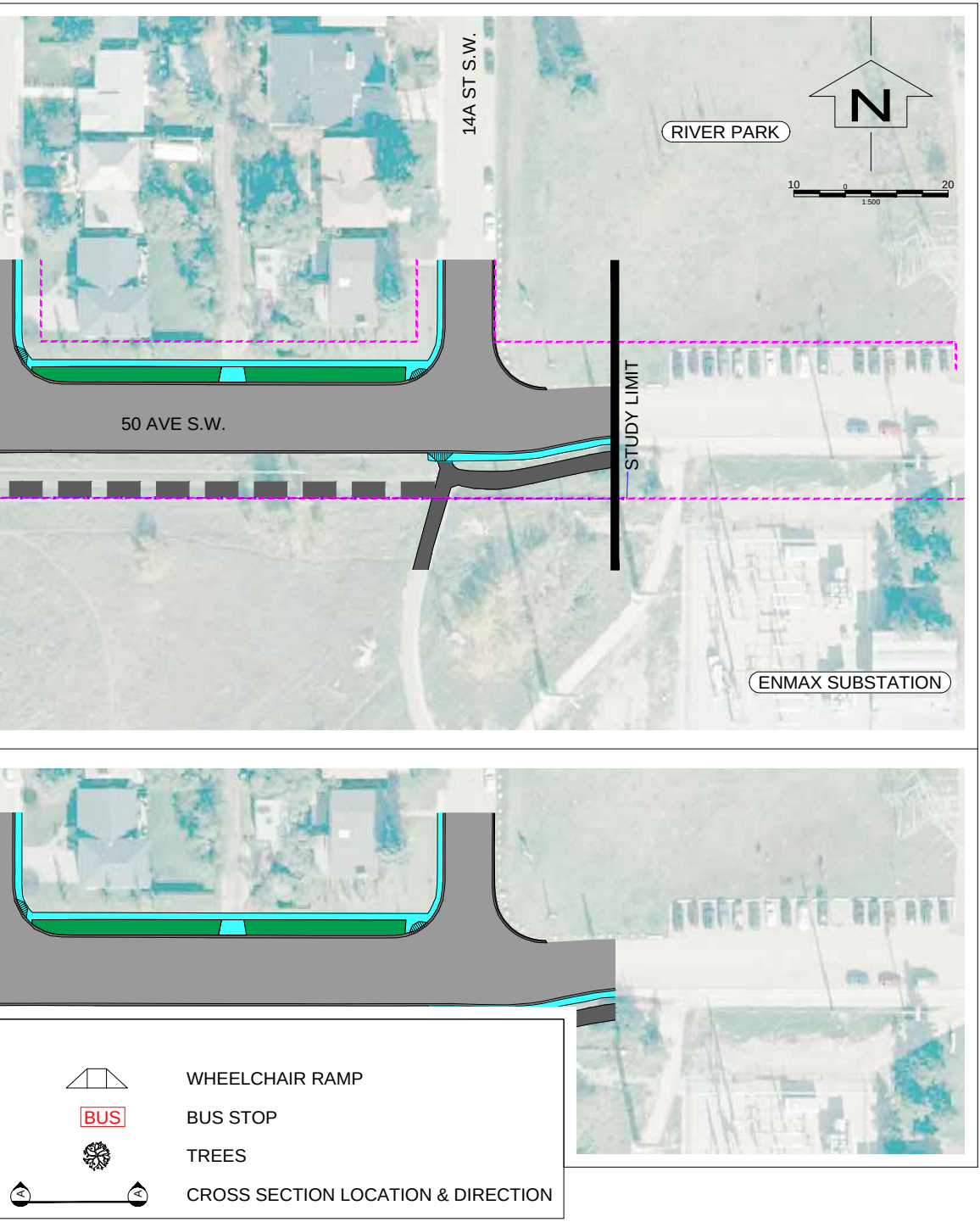
14A ST S.W.
RIVER PARK
N
10
0
20
1:500
50 AVE S.W.
STUDY LIMIT
ENMAX SUBSTATION
WHEELCHAIR RAMP
BUS
BUS STOP
TREES
A
A
CROSS SECTION LOCATION & DIRECTION