





Fitting the Southwest Calgary Ring Road (SWCRR) with Calgary's road network

West of Sarcee Trail area

Location	Changes (construction and improvements)	Schedule and notes
Bow Trail/85 Street S.W. intersection	 Improve the intersection by adding dedicated left-turn lanes, right-turn lanes and through lanes in each direction.	Construction is expected to begin in 2017.
Bow Trail, between 85 Street S.W. and Old Banff Coach Road	 Widen Bow Trail to four lanes to accommodate existing and future traffic volumes.	Construction is expected to begin in 2017 with the improvements to the Bow Trail/85 Street S.W. intersection.
69 Street/Springbank Blvd S.W. intersection	 Install a traffic signal to manage traffic along 69 Street S.W. and for all movements at the intersection.	Schedule is to be determined, prior to 2021.
West Hills Way	 Construct a new road, connecting the SWCRR to Richmond Road and the West Hills shopping area. The new road will also provide access, via Richmond Road, to the existing City of Calgary Sarcee Operations Works Centre and facilities, currently under construction.	Construction is planned to occur in 2016. Citizens can begin using the connection between Richmond Road and the ring road once the SWCRR opens.