






Fitting the Southwest Calgary Ring Road (SWCRR) with Calgary's road network

Highway 22x area

Location	Changes (construction and improvements)	Schedule and notes
162 Avenue S.W.	 <p>Extend and connect 162 Avenue S.W. to the SWCRR.</p> <p>It provides an additional option for citizens traveling to and from the area.</p>	The connection also provides enough space for the future bus lane between the future Providence development and the South LRT stations.
162 Avenue/Bridleridge Way S.W. intersection	 <p>Monitor the intersection after SWCRR opens to determine if modifications are needed.</p>	Can install modifications, if required, once ring road is open.
Spruce Meadows Way, between SWCRR and 194 Avenue S.W.	  <p>Widen Spruce Meadows Way to four lanes.</p> <p>This new design accommodates changes to traffic volume and patterns and improves access to the Silverado community.</p>	<p>Construction is planned to occur in 2016.</p> <p>Following the widening, people will be able to access the newly widened Spruce Meadows Way during SWCRR construction.</p>
6 Street/Shawville Gate S.W. intersection	 <p>Monitor the intersection after SWCRR opens to determine if modifications are needed.</p>	Can install modifications, if required, once ring road is open.