

Welcome
25th/26th
Avenue-Blackfoot
Connector
Public Information
Session

Purpose of Information Session

- View the corridor concepts
- Provide comments
- Ask questions
- Communicate your concerns

Benefits of Improving 25 Avenue Corridor

- Reduce shortcutting into Ramsay Community
- Reduce shortcutting into Erlton Community
- Supports growth of City's Manchester Centre
- Supports Calgary Exhibition and Stampede's growth
- Provides better access to Highfield Industrial
- Supports future land development around 25 Avenue
- Supports CPR future expansion plans

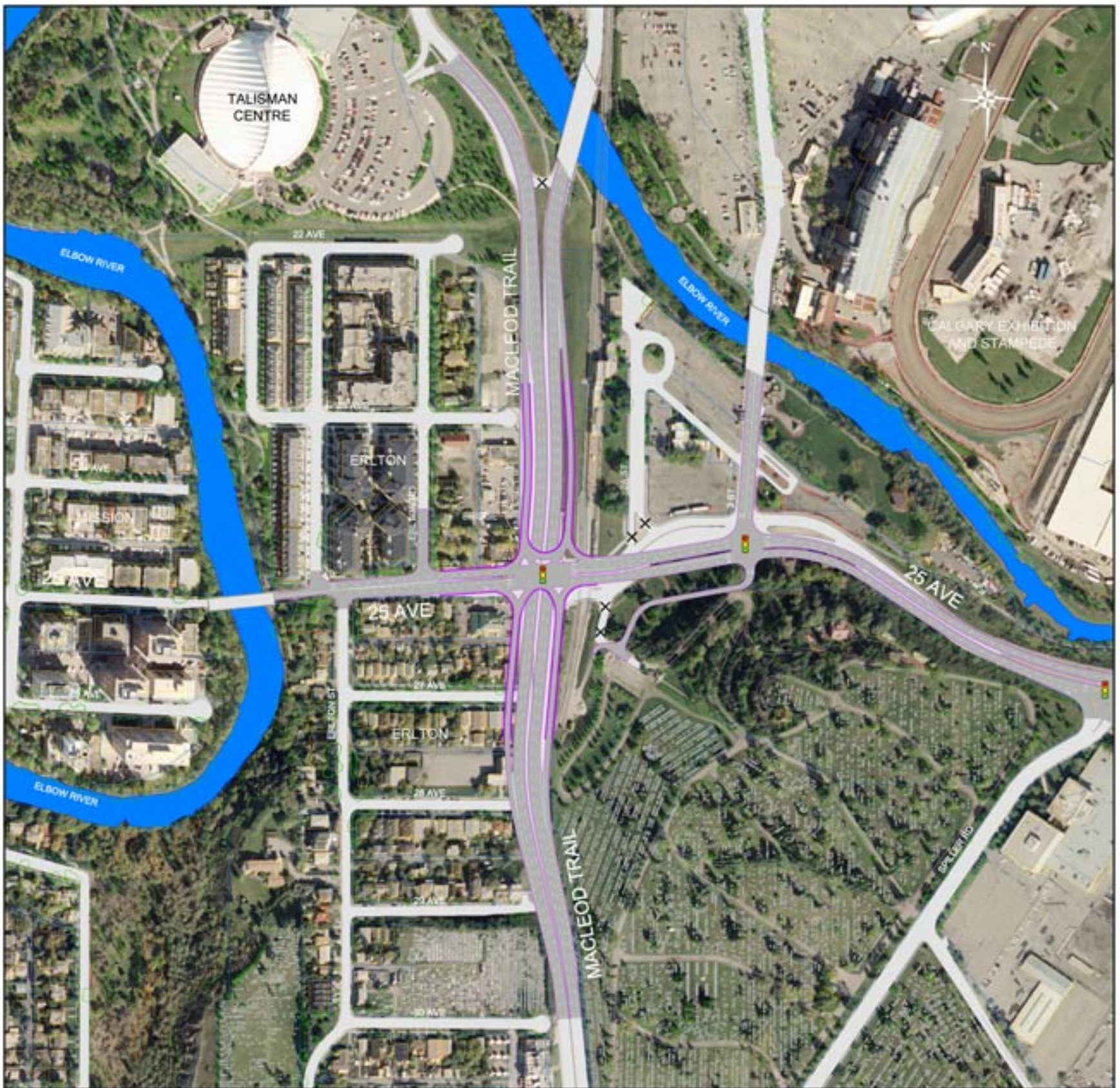
Benefits of Improving 25 Avenue Corridor

- Improves access management of 25 Avenue
- Supports increased LRT frequency
- Supports increased bus service
- Supports road changes that enhance mobility and circulation, and relieves bottlenecks and congestion points, as outlined in the Inner City Transportation Study
- Protect land requirements for future transportation needs
- Support long term transportation network goals



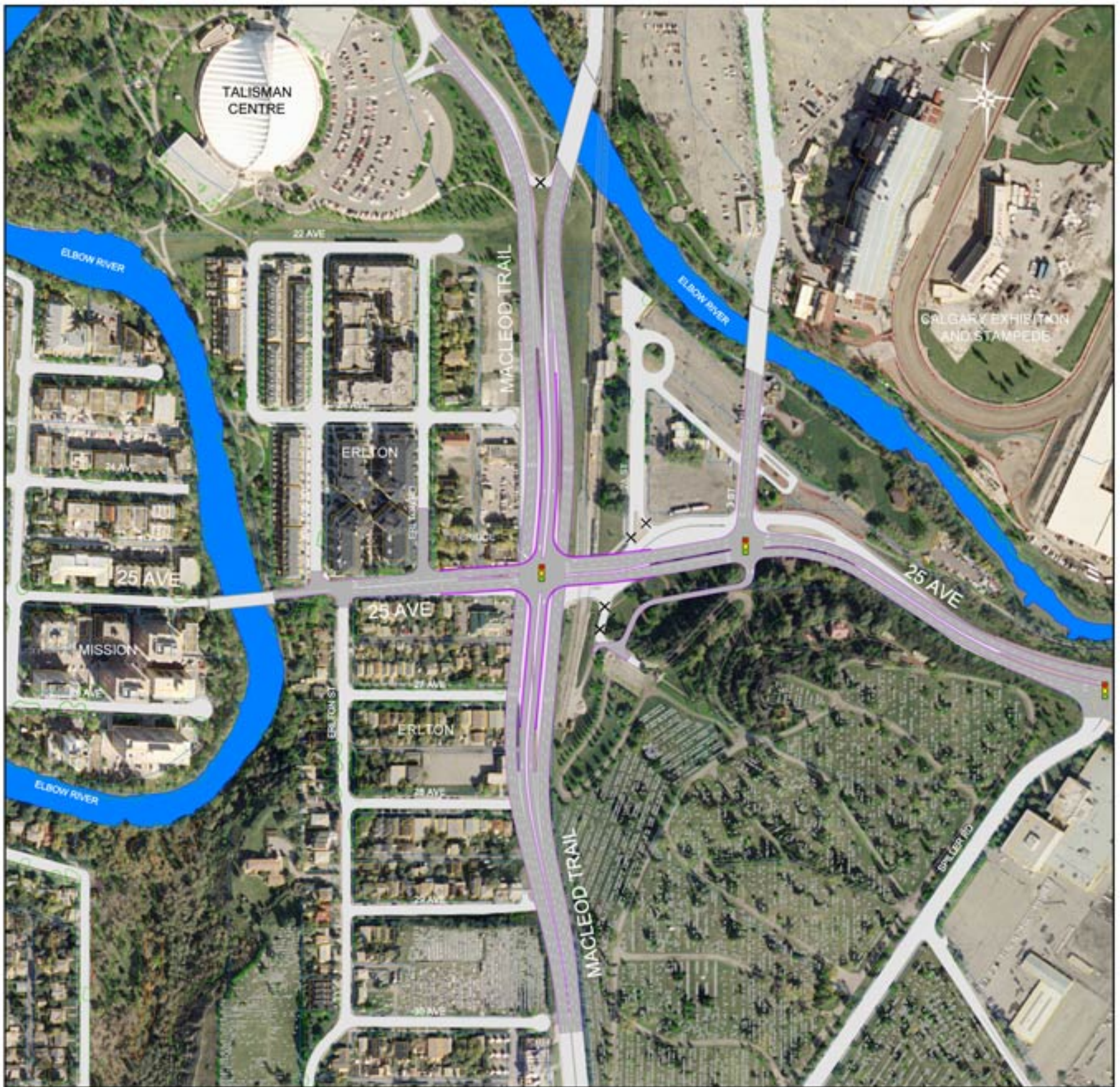
25th/20th AVENUE - BLACKFOOT CONNECTOR

STUDY AREA



25th/26th AVENUE - BLACKFOOT CONNECTOR

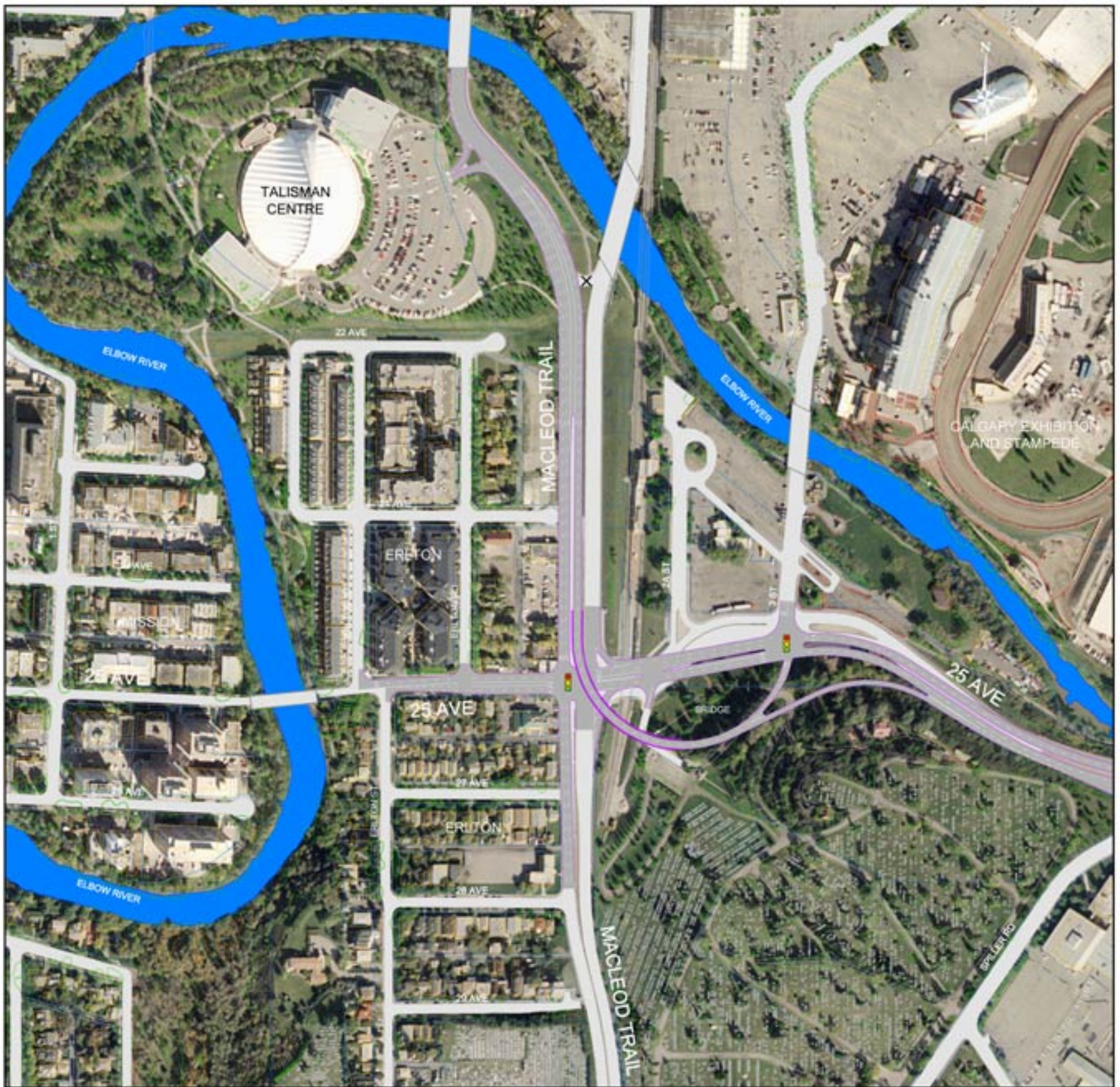
MACLEOD TRAIL - CONCEPT 1



25th/26th AVENUE - BLACKFOOT CONNECTOR

MACLEOD TRAIL - CONCEPT 2

© City of Calgary 2018. All rights reserved. This document is the property of the City of Calgary and is not to be distributed, copied, or reproduced without the written permission of the City of Calgary. For more information, contact the City of Calgary at 403-243-7273.



25th/26th AVENUE - BLACKFOOT CONNECTOR

MACLEOD TRAIL - CONCEPT 3

© City of Calgary 2015. All rights reserved. This document is the property of the City of Calgary and is not to be distributed, copied, or reproduced without the written permission of the City of Calgary. The City of Calgary is not responsible for any errors or omissions in this document.



25th/26th AVENUE - BLACKFOOT CONNECTOR

25 AVENUE - CONCEPT 1



25th/26th AVENUE - BLACKFOOT CONNECTOR

25 AVENUE - CONCEPT 2



25 AVE

26th AVE

26th AVE

BLACKFOOT TRAIL

CITY OF CALGARY
MACHESTER CENTRE

BRIDGE

BLACKFOOT TRAIL

25th/26th AVENUE - BLACKFOOT CONNECTOR

City of Calgary, 2018. All rights reserved. For more information, visit www.cityofcalgary.ca. Photo: City of Calgary, 2018. All rights reserved. For more information, visit www.cityofcalgary.ca.



25th/26th AVENUE - BLACKFOOT CONNECTOR

City of Calgary, 2018. All rights reserved. For more information, visit www.calgary.ca. Photo: Google Earth, StreetView, etc. Illustration: Morrison Hershfield. Date: 1/1/2018. File: 18031001-1-1-18-23km





25th/25th AVENUE - BLACKFOOT CONNECTOR

POSSIBLE CONNECTOR ALIGNMENT

Next Steps

- Work with / respond to comments
- Modify corridor concepts if necessary
- Evaluate corridor concepts based on:
 - Land, Environmental, Social Factors
 - Safety / Accessibility for all modes
 - Constructability
 - Traffic / Transit Service
 - Network Principles
 - Cost
- Develop preferred corridor concept
- Present recommended corridor plan at future information session

Thank you for your participation!

Please take the time to provide your comments by:

1. Attaching a 'Post-It' on the following board with your comments, or
2. Filling out a comment sheet, or
3. Contacting Derek Heric
City of Calgary
403-268-1068