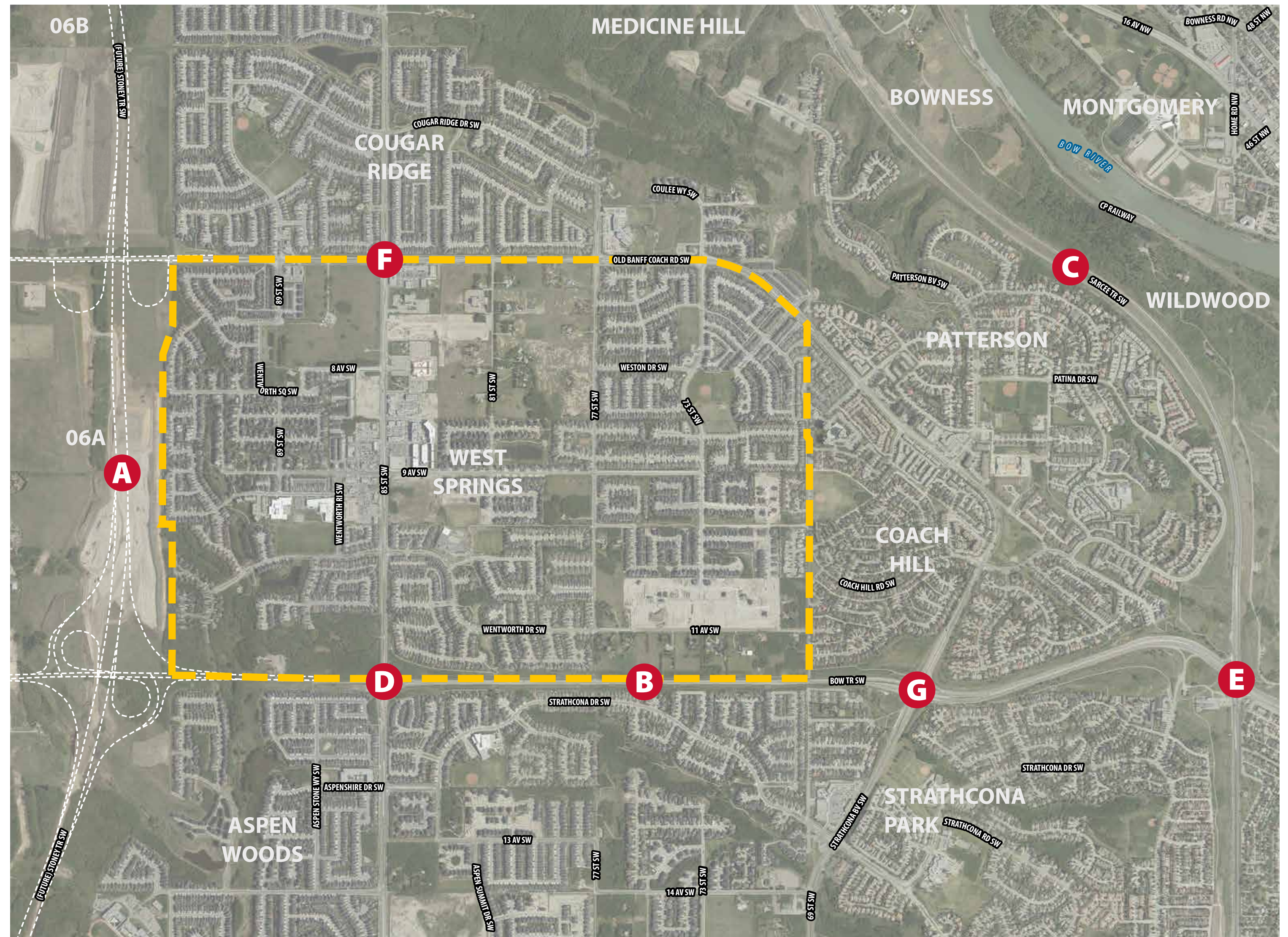


# Transportation improvements

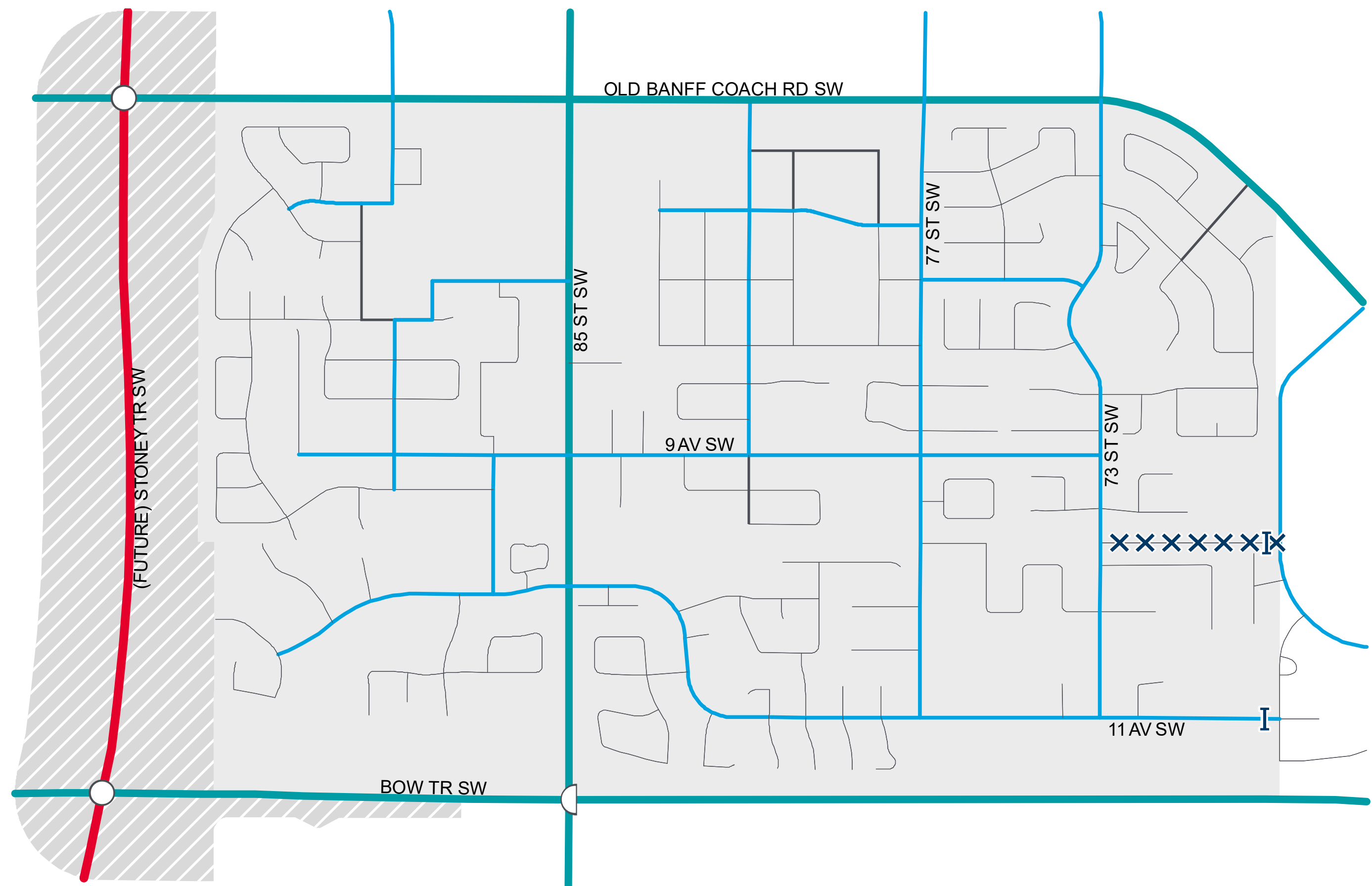


West Springs ASP Area Transportation Projects

	Improvement	Funding Status	Funding Responsibility
<b>A</b>	West Ring Road	Unfunded	Alberta Transportation
	<b>Street Improvements:</b>		
<b>B</b>	• Bow Trail (2 to 4 lanes)	Funded	City of Calgary
<b>B</b>	• Bow Trail (4 to 6 lanes)	Unfunded	City of Calgary
<b>C</b>	• Sarcee Trail (4 to 6 lanes)	Unfunded	City of Calgary
	<b>Intersection Upgrades:</b>		
<b>D</b>	• 85 Street / Bow Trail double left turn	Funded, construction start 2018	City of Calgary
<b>E</b>	• Interchange Bow/Sarcee	Unfunded	City of Calgary
<b>F</b>	• 85 Street / Old Banff Coach Rd SW	Unfunded	Developer funding
<b>G</b>	• Bow Trail / Old Banff Coach Rd SW	Unfunded	Developer funding
	<b>Transit (not shown on map):</b>		
	Transit Centre	Unfunded	Developer funding anticipated
	Transit Priority Infrastructure	Unfunded	City of Calgary
	Transit Vehicles	Unfunded	City of Calgary

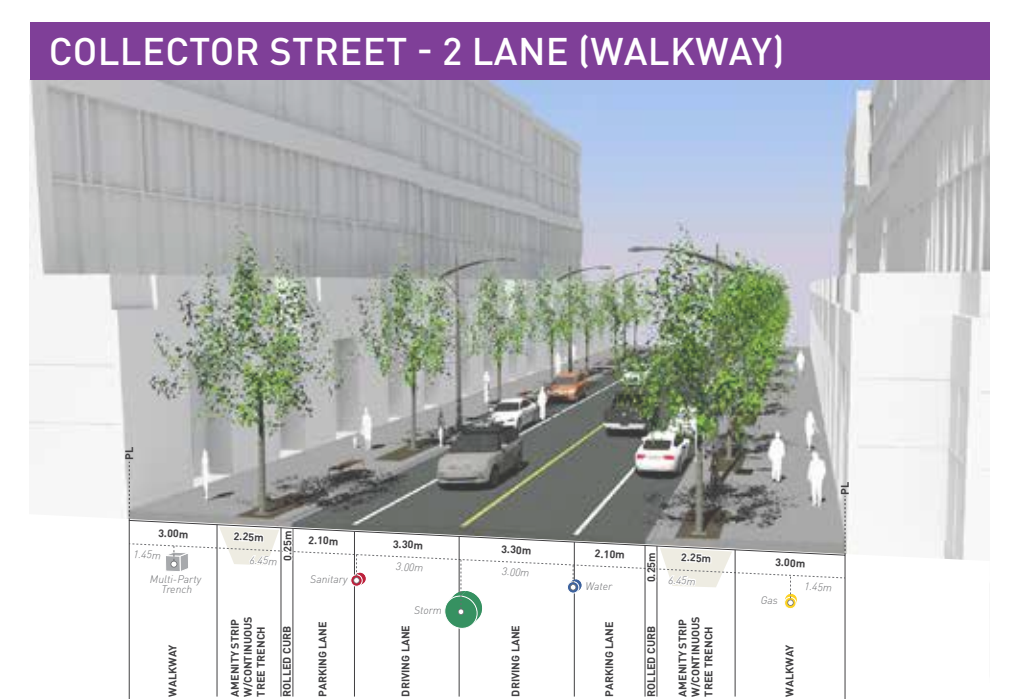
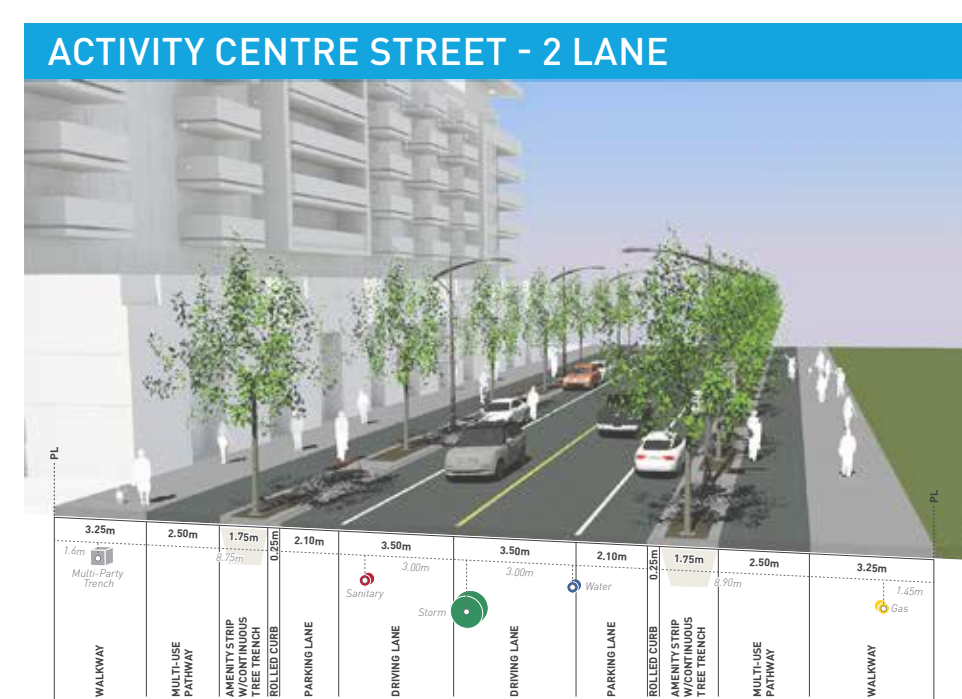
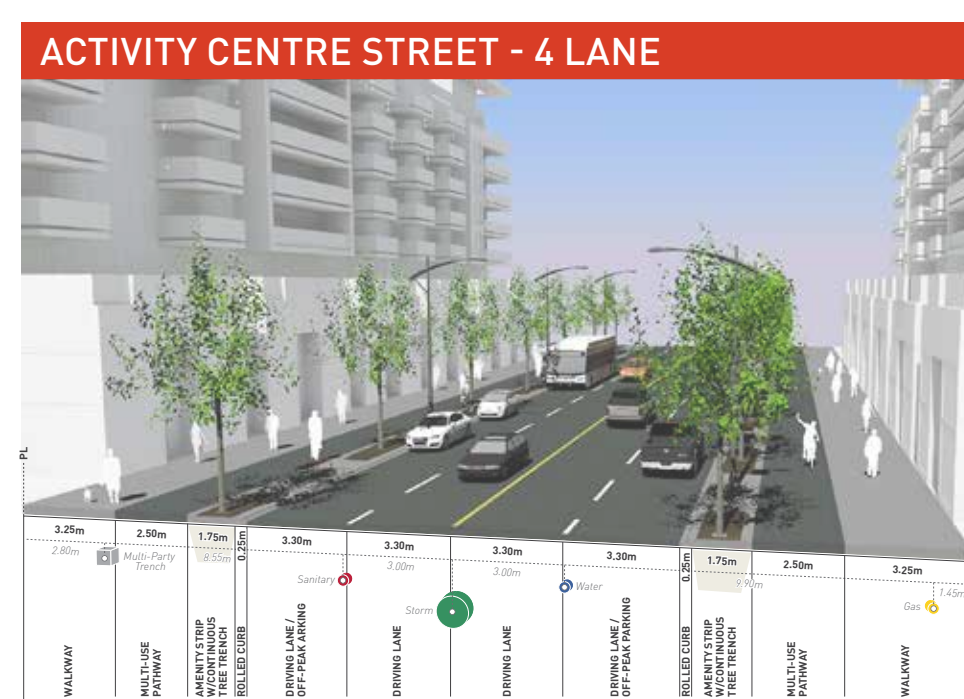
Development will be phased as required transportation infrastructure is constructed and will also require office uses to be included in the initial phases.

# Revised proposal: Transportation map



- Skeletal Road
- Arterial Street
- Collector
- Residential Street
- Full Interchange
- Partial Interchange
- No Road Connection
- XXX Council Approved Street Closure
- Plan Area
- Transportation/ Utility Corridor

## Street Standards



**Disclaimer:** These images and information have been provided by the applicant. They have not been approved by The City.

# Revised proposal: Transit map

